



WCPFC IUU VESSEL LIST FOR 2019

(Effective from 12 February 2019: WCPFC15 agreed to maintain the WCPFC IUU list for 2018 as the WCPFC IUU list for 2019)

Note: Information provided in this list is in accordance with CMM 2010-06 para 19 and WCPFC13 decisions

| Current name of vessel (previous names) | Current flag (previous flags) | Date first included on WCPFC IUU Vessel List ¹ | Flag State Registration Number/ IMO Number | Call Sign (previous call signs) | Vessel Master (nationality) | Owner/beneficial owners (previous owners) | Notifying CCM | IUU activities |
|---|---------------------------------|---|--|---------------------------------|-----------------------------|--|------------------|---|
| Neptune | <i>unknown</i> (Georgia) | 10 Dec. 2010 | M-00545 | <i>unknown</i> (4LOG) | | Space Energy Enterprises Co. Ltd. | France | Fishing on the high seas of the WCPF Convention Area without being on the WCPFC Record of Fishing Vessels (CMM 2007-03-para 3a) |
| Fu Lien No 1 | <i>unknown</i> (Georgia) | 10 Dec. 2010 | M-01432 IMO No 7355662 | <i>unknown</i> (4LIN2) | | Fu Lien Fishery Co., Georgia | United States | Is without nationality and harvested species covered by the WCPF Convention in the Convention Area (CMM 2007-03, para 3h) |
| Yu Fong 168 | <i>unknown</i> (Chinese Taipei) | 11 Dec. 2009 | | BJ4786 | | Chang Lin Pao-Chun, 161 Sanmin Rd., Liouciuo Township, Pingtung County 929, Chinese Taipei | Marshall Islands | Fishing in the Exclusive Economic Zone of the Republic of the Marshall Islands without permission and in contravention of Republic of the Marshall Islands's laws and regulations. (CMM 2007-03, para 3b) |

¹ **Supplementary note as at 7 Dec 2017:** In October 2015, at the request of TCC11 the Executive Director sent letters to: Chinese Taipei and Georgia to request information of their vessel/s on the WCPFC IUU list, specifically their last known operations and whereabouts; and to other RFMOs (CCAMLR, CCSBT, IATTC, ICCAT, IOTC, NPAFC & SPRFMO) to seek their cooperation with locating the vessels on the WCPFC IUU list underlining that they are now listed on a number of IUU lists. Georgia replied to confirm that the vessels **Neptune** and **Fu Lien No 1** are no longer flying Georgia flag. Chinese Taipei confirmed that with respect to **Yu Fong 168**, the license was revoked in 2009 the owner of the vessel has been penalized through repeated monetary punishment for violating the rules of not returning to port. Chinese Taipei further advised that the most recent information was received from Thailand's notification to IOTC that the vessel landed their catches in the port of Phuket in the year 2013. On 17 November 2017, WCPFC received a communication from Chinese Taipei informing WCPFC that **Yu Fong 168** has been deregistered by Chinese Taipei.

附件三：IOTC IUU漁船名單

IOTC IUU VESSELS LIST (JUNE 2019) / LISTE DES NAVIRES INN de la CTOI (JUIN 2019)

| No. | Current name of vessel (previous names) Nom actuel du navire (noms précédents) | Current flag (previous flags)/ Pavillon actuel (pavillons précédents) | Lloyds-IMO number/ Numéro Lloyds-IMO | Photo | Call sign (previous call signs) Indicatif d'appel (précédents) | Owner / beneficial owners (previous owners) Propriétaire / en équité (précédents) | Operator (previous operators)/ Armateur (précédents) | Summary of IUU activities/ Résumé des activités INN | Date included on IOTC IUU Vessels List/ Date d'inscription sur la Liste des navires INN de la CTOI |
|-----|---|--|---|--|---|--|---|---|---|
| 1 | KIM SENG DENG 3 | UNK/INC | UNK/INC | Not Available/Pas disponible | UNK/INC | UNK/INC | UNK/INC | Contravention of IOTC Resolution 11/03/ Violation de la résolution de la CTOI 11/03 | May/mai 2015 |
| 2 | ASIAN WARRIOR (DORITA) | EQUATORIAL GUINEA/ GUINÉE EQUATORIALE | 7322897 | Yes. Refer to report IOTC CIRCULAR 2015-004/ IOTC-2015-CoC12-07 CIRCULAIRE CTOI 2015-004 | 3CAG | Stanley Management Inc | UNK/INC | Contravention of IOTC Resolution 11/03/ Violation de la résolution de la CTOI 11/03 | May/mai 2015 |
| 3 | ATLANTIC WIND (CARRAN) | UNK (EQUATORIAL GUINEA)/INC (GUINÉE EQUATORIALE) | 9042001 | Yes. Refer to IOTC Circular 2015-004/ Oui. Consulter le Circulaire CTOI 2015-004 | 3CAE | High Mountain Overseas S.A. | High Mountain Overseas S.A. | Contravention of IOTC Resolution 11/03/ Violation de la résolution de la CTOI 11/03 | May/mai 2015 |
| 4 | WISDOM SEA REEFER | HONDURAS | 7637527 | Yes. Refer to IOTC Circular 2018-015/ Oui. Consulter le Circulaire CTOI 2018-015 | HQXQ4 | WISDOM SEA REEFER LINE S.A. (WISDOM SEA REEFER LINE S.A.) | CLAUDIA E. RAMOS CERRATO VIRGIN FISHING COMPANY MYO THANT - Master/capitaine | Contravention of IOTC Resolution 17/03/ Violation de la résolution de la CTOI 17/03 | May/mai 2018 |
| 5 | FULL RICH | UNK (BELIZE)/INC (BELIZE) | UNK/INC | Yes. Refer to report IOTC-2013-CoC10-08a/ Oui. Consulter le rapport IOTC-2013-CoC10-08a | HMEK3 | Noel International LTD (Noel International LTD) | UNK/INC | Contravention of IOTC Resolution 07/02/ Violation de la résolution de la CTOI 07/02 | May/mai 2013 |
| 6 | XING HAI FENG (OCEAN LION) | PANAMA (EQUATORIAL GUINEA)/ PANAMA (GUINÉE ÉQUATORIALE) | 7826233 | Not Available/Pas disponible | 3FHW5 | Ocean Lion Shipping SA | Ocean Lion Shipping SA | Contravention of IOTC Resolution 02/04, 02/05, 03/05/ Violation de la résolution de la CTOI 02/04, 02/05, 03/05. | June/juin 2005 |
| 7 | PESCACISNE 1, PESCACISNE 2 (PALOMA V) | Mauritania (EQUATORIAL GUINEA)/ Mauritanie (GUINÉE EQUATORIALE) | 9319856 | Yes. Refer to IOTC Circular 2015-004/ Oui. Consulter le Circulaire CTOI 2015-004 | 3CAF | Eastern Holdings | UNK/INC | Contravention of IOTC Resolution 11/03/ Violation de la résolution de la CTOI 11/03 | May/mai 2015 |
| 8 | YU MAAN WON | UNK (GEORGIA)/ INC (GÉORGIE) | UNK/INC | Not Available/Pas disponible | UNK/INC | UNK/INC | UNK/INC | Contravention of IOTC Resolution 07/02/ | May/mai 2007 |

| | | | | | | | | | |
|----|------------------------------|-----------------------------------|---------|--|---------|--|-------------------------------------|--|-----------------|
| | | | | | | | | Violation de la résolution de la CTOI 07/02 | |
| 9 | HOOM XIANG 101 | UNK (MALAYSIA)/ INC (MALAISIE) | UNK/INC | Not Available/Pas disponible | UNK/INC | UNK/INC | UNK/INC | Contravention of IOTC Resolution 11/03/ Violation de la résolution de la CTOI 11/03 | June/juin 2014 |
| 10 | HOOM XIANG 103 | UNK (MALAYSIA)/ INC (MALAISIE) | UNK/INC | Not Available/Pas disponible | UNK/INC | UNK/INC | UNK/INC | Contravention of IOTC Resolution 11/03/ Violation de la résolution de la CTOI 11/03 | June/juin 2014 |
| 11 | HOOM XIANG 105 | UNK (MALAYSIA)/ INC (MALAISIE) | UNK/INC | Not Available/Pas disponible | UNK/INC | UNK/INC | UNK/INC | Contravention of IOTC Resolution 11/03/ Violation de la résolution de la CTOI 11/03 | June/juin 2014 |
| 12 | HOOM XIANG II | UNK (MALAYSIA)/ INC (MALAISIE) | UNK/INC | Yes. Refer to report IOTC-S14-CoC13-Add1/ Oui. Consulter le rapport IOTC-S14-CoC13-add1 | UNK/INC | Hoom Xiang Industries Sdn. Bhd | UNK/INC | Contravention of IOTC Resolution 09/03/ Violation de la résolution de la CTOI 09/03 | March/mars 2010 |
| 13 | ABUNDANT 1 (YI HONG 06) | UNK/INC | UNK/INC | Yes. Refer to report IOTC-2017-CoC14-07/ Oui. Consulter le rapport IOTC-2017-CoC14-07. | CPA 226 | Huang Jia Yi C/O Room 18-E Tze Wei Commercial Building, No.8 6 Th Road Lin Ya District, Kaohsiung, Taiwan, China | Mr. Hatto Daroi | Contravention of IOTC Resolution 11/03/ Violation de la résolution de la CTOI 11/03 | May/mai 2017 |
| 14 | ABUNDANT 12 (YI HONG 106) | UNK/INC | UNK/INC | Yes. Refer to report IOTC-2017-CoC14-07/ Oui. Consulter le rapport IOTC-2017-CoC14-07. | CPA 202 | Huang Jia Yi C/O Room 18-E Tze Wei Commercial Building, No.8 6 Th Road Lin Ya District, Kaohsiung, Taiwan, China | Mr. Mendez Francisco Delos Reyes | Contravention of IOTC Resolution 11/03/ Violation de la résolution de la CTOI 11/03 | May/mai 2017 |
| 15 | ABUNDANT 3 (YI HONG 16) | UNK/INC | UNK/INC | Yes. Refer to report IOTC-2017-CoC14-07/ Oui. Consulter le rapport IOTC-2017-CoC14-07. | CPA 201 | Huang Jia Yi C/O Room 18-E Tze Wei Commercial Building, No.8 6 Th Road Lin Ya District, Kaohsiung, Taiwan, China | Mr. Huang Wen Hsin | Contravention of IOTC Resolution 11/03/ Violation de la résolution de la CTOI 11/03 | May/mai 2017 |
| 16 | ABUNDANT 6 (YI HONG 86) | UNK/INC | UNK/INC | Yes. Refer to report IOTC-2017-CoC14-07/ Oui. Consulter le rapport IOTC-2017-CoC14-07. | CPA 221 | Huang Jia Yi C/O Room 18-E Tze Wei Commercial Building, No.8 6 Th Road Lin Ya District, Kaohsiung, Taiwan, China | Mr. Huang Wen Hsin | Contravention of IOTC Resolution 11/03/ Violation de la résolution de la CTOI 11/03 | May/mai 2017 |
| 17 | ABUNDANT 9 (YI HONG 116) | UNK/INC | UNK/INC | Yes. Refer to report IOTC-2017-CoC14-07/ Oui. Consulter le rapport IOTC-2017-CoC14-07. | CPA 222 | Huang Jia Yi C/O Room 18-E Tze Wei Commercial Building, No.8 6 Th Road Lin Ya District, Kaohsiung, Taiwan, China | Mr. Pan Chao Mao | Contravention of IOTC Resolution 11/03/ Violation de la résolution de la CTOI 11/03 | May/mai 2017 |
| 18 | ANEKA 228 | UNK/INC | UNK/INC | Not Available/Pas disponible | UNK/INC | UNK/INC | UNK/INC | Contravention of IOTC Resolution 11/03/ Violation de la résolution de la CTOI 11/03 | May/mai 2015 |
| 19 | ANEKA 228; KM. | UNK/INC | UNK/INC | Not Available/Pas disponible | UNK/INC | UNK/INC | UNK/INC | Contravention of IOTC Resolution 11/03/ Violation de la résolution de la CTOI 11/03 | May/mai 2015 |
| 20 | CHI TONG | UNK/INC | UNK/INC | Not Available/Pas disponible | UNK/INC | UNK/INC | UNK/INC | Contravention of IOTC Resolution 11/03/ Violation de la résolution de la CTOI 11/03 | May/mai 2015 |

| | | | | | | | | | |
|----|----------------------------------|---------|---------|--|-----------------------|---------|---------|--|----------------|
| 21 | FU HSIANG FA 18 | UNK/INC | UNK/INC | Not Available/Pas disponible | UNK/INC | UNK/INC | UNK/INC | Contravention of IOTC Resolution 11/03/ Violation de la résolution de la CTOI 11/03 | May/mai 2015 |
| 22 | FU HSIANG FA NO. 01 | UNK/INC | UNK/INC | Not Available/Pas disponible | UNK/INC | UNK/INC | UNK/INC | Contravention of IOTC Resolution 11/03/ Violation de la résolution de la CTOI 11/03 | June/juin 2014 |
| 23 | FU HSIANG FA NO. 02 | UNK/INC | UNK/INC | Not Available/Pas disponible | UNK/INC | UNK/INC | UNK/INC | Contravention of IOTC Resolution 11/03/ Violation de la résolution de la CTOI 11/03 | June/juin 2014 |
| 24 | FU HSIANG FA NO. 06 | UNK/INC | UNK/INC | Not Available/Pas disponible | UNK/INC | UNK/INC | UNK/INC | Contravention of IOTC Resolution 11/03/ Violation de la résolution de la CTOI 11/03 | June/juin 2014 |
| 25 | FU HSIANG FA NO. 08 | UNK/INC | UNK/INC | Not Available/Pas disponible | UNK/INC | UNK/INC | UNK/INC | Contravention of IOTC Resolution 11/03/ Violation de la résolution de la CTOI 11/03 | June/juin 2014 |
| 26 | FU HSIANG FA NO. 09 | UNK/INC | UNK/INC | Not Available/Pas disponible | UNK/INC | UNK/INC | UNK/INC | Contravention of IOTC Resolution 11/03/ Violation de la résolution de la CTOI 11/03 | June/juin 2014 |
| 27 | FU HSIANG FA NO. 11 | UNK/INC | UNK/INC | Not Available/Pas disponible | UNK/INC | UNK/INC | UNK/INC | Contravention of IOTC Resolution 11/03/ Violation de la résolution de la CTOI 11/03 | June/juin 2014 |
| 28 | FU HSIANG FA NO. 13 | UNK/INC | UNK/INC | Not Available/Pas disponible | UNK/INC | UNK/INC | UNK/INC | Contravention of IOTC Resolution 11/03/ Violation de la résolution de la CTOI 11/03 | June/juin 2014 |
| 29 | FU HSIANG FA NO. 17 | UNK/INC | UNK/INC | Not Available/Pas disponible | UNK/INC | UNK/INC | UNK/INC | Contravention of IOTC Resolution 11/03/ Violation de la résolution de la CTOI 11/03 | June/juin 2014 |
| 30 | FU HSIANG FA NO. 20 | UNK/INC | UNK/INC | Not Available/Pas disponible | UNK/INC | UNK/INC | UNK/INC | Contravention of IOTC Resolution 11/03/ Violation de la résolution de la CTOI 11/03 | June/juin 2014 |
| 31 | FU HSIANG FA NO. 21 ^a | UNK/INC | UNK/INC | Yes. Refer to report IOTC-2013-CoC10-07 Rev1/ Oui. Consulter le rapport IOTC-2013-CoC10-07 Rev1 | OTS 024 or OTS 089 | UNK/INC | UNK/INC | Contravention of IOTC Resolution 07/02/ Violation de la résolution de la CTOI 07/02 | May/mai 2013 |
| 32 | FU HSIANG FA NO. 21 ^a | UNK/INC | UNK/INC | Not Available/Pas disponible | UNK/INC | UNK/INC | UNK/INC | Contravention of IOTC Resolution 11/03/ Violation de la résolution de la CTOI 11/03 | June/juin 2014 |
| 33 | FU HSIANG FA NO. 23 | UNK/INC | UNK/INC | Not Available/Pas disponible | UNK/INC | UNK/INC | UNK/INC | Contravention of IOTC Resolution 11/03/ | June/juin 2014 |

| | | | | | | | | | |
|----|--------------------------------|---------|---------|---|---------|---|---------------------|--|---------------------------------------|
| | | | | | | | | Violation de la résolution de la CTOI 11/03 | |
| 34 | FU HSIANG FA NO. 26 | UNK/INC | UNK/INC | Not Available/Pas disponible | UNK/INC | UNK/INC | UNK/INC | Contravention of IOTC Resolution 11/03/ Violation de la résolution de la CTOI 11/03 | June/juin 2014 |
| 35 | FU HSIANG FA NO. 30 | UNK/INC | UNK/INC | Not Available/Pas disponible | UNK/INC | UNK/INC | UNK/INC | Contravention of IOTC Resolution 11/03/ Violation de la résolution de la CTOI 11/03 | June/juin 2014 |
| 36 | GUNUAR MELYAN 21 | UNK/INC | UNK/INC | Not Available/Pas disponible | UNK/INC | UNK/INC | UNK/INC | Contravention of IOTC Resolution 07/02/ Violation de la résolution de la CTOI 07/02 | June/juin 2008 |
| 37 | KUANG HSING 127 | UNK/INC | UNK/INC | Not Available/Pas disponible | UNK/INC | UNK/INC | UNK/INC | Contravention of IOTC Resolution 11/03/ Violation de la résolution de la CTOI 11/03 | May/mai 2015 |
| 38 | KUANG HSING 196 | UNK/INC | UNK/INC | Not Available/Pas disponible | UNK/INC | UNK/INC | UNK/INC | Contravention of IOTC Resolution 11/03/ Violation de la résolution de la CTOI 11/03 | May/mai 2015 |
| 39 | MAAN YIH HSING | UNK/INC | UNK/INC | Not Available/Pas disponible | UNK/INC | UNK/INC | UNK/INC | Contravention of IOTC Resolution 11/03/ Violation de la résolution de la CTOI 11/03 | May/mai 2015 |
| 40 | SAMUDERA PERKASA 11 | UNK/INC | UNK/INC | Not Available/Pas disponible | UNK/INC | UNK/INC | UNK/INC | Contravention of IOTC Resolution 11/03/ Violation de la résolution de la CTOI 11/03 | May/mai 2015 |
| 41 | SAMUDRA PERKASA 12 | UNK/INC | UNK/INC | Not Available/Pas disponible | UNK/INC | UNK/INC | UNK/INC | Contravention of IOTC Resolution 11/03/ Violation de la résolution de la CTOI 11/03 | May/mai 2015 |
| 42 | SHENG JI QUN 3 | UNK/INC | UNK/INC | Yes. Refer to report IOTC-2017-CoC14-07/ Oui. Consulter le rapport IOTC-2017-CoC14-07. | CPA 311 | Chang Lin, Pao-Chun No. 161, San Min Rd. Yufu Village, Kaohsiung City, Taiwan, China | Mr. Chen, Chen-Tsai | Contravention of IOTC Resolution 11/03/ Violation de la résolution de la CTOI 11/03 | May/mai 2017 |
| 43 | SHUEN SIANG | UNK/INC | UNK/INC | Not Available/Pas disponible | UNK/INC | UNK/INC | UNK/INC | Contravention of IOTC Resolution 11/03/ Violation de la résolution de la CTOI 11/03 | June/juin 2014 and May/mai 2015 |
| 44 | SHUN LAI (HSIN JYI WANG NO. 6) | UNK/INC | UNK/INC | Yes. Refer to report IOTC-2017-CoC14-07/ Oui. Consulter le rapport IOTC-2017-CoC14-07. | CPA 514 | Lee Cheng Chung No. 5 Tze Wei Road, Kaohsiung, Taiwan, China | Mr. Sun Han Min | Contravention of IOTC Resolution 11/03/ Violation de la résolution de la CTOI 11/03 | May/mai 2017 |
| 45 | SIN SHUN FA 6 | UNK/INC | UNK/INC | Not Available/Pas disponible | UNK/INC | UNK/INC | UNK/INC | Contravention of IOTC Resolution 11/03/ Violation de la résolution de la CTOI 11/03 | May/mai 2015 |

| | | | | | | | | | |
|----|-----------------|---------|---------|------------------------------|---------|---------|---------|--|----------------|
| 46 | SIN SHUN FA 67 | UNK/INC | UNK/INC | Not Available/Pas disponible | UNK/INC | UNK/INC | UNK/INC | Contravention of IOTC Resolution 11/03/ Violation de la résolution de la CTOI 11/03 | May/mai 2015 |
| 47 | SIN SHUN FA 8 | UNK/INC | UNK/INC | Not Available/Pas disponible | UNK/INC | UNK/INC | UNK/INC | Contravention of IOTC Resolution 11/03/ Violation de la résolution de la CTOI 11/03 | May/mai 2015 |
| 48 | SIN SHUN FA 9 | UNK/INC | UNK/INC | Not Available/Pas disponible | UNK/INC | UNK/INC | UNK/INC | Contravention of IOTC Resolution 11/03/ Violation de la résolution de la CTOI 11/03 | May/mai 2015 |
| 49 | SRI FU FA 168 | UNK/INC | UNK/INC | Not Available/Pas disponible | UNK/INC | UNK/INC | UNK/INC | Contravention of IOTC Resolution 11/03/ Violation de la résolution de la CTOI 11/03 | June/juin 2014 |
| 50 | SRI FU FA 18 | UNK/INC | UNK/INC | Not Available/Pas disponible | UNK/INC | UNK/INC | UNK/INC | Contravention of IOTC Resolution 11/03/ Violation de la résolution de la CTOI 11/03 | June/juin 2014 |
| 51 | SRI FU FA 188 | UNK/INC | UNK/INC | Not Available/Pas disponible | UNK/INC | UNK/INC | UNK/INC | Contravention of IOTC Resolution 11/03/ Violation de la résolution de la CTOI 11/03 | June/juin 2014 |
| 52 | SRI FU FA 189 | UNK/INC | UNK/INC | Not Available/Pas disponible | UNK/INC | UNK/INC | UNK/INC | Contravention of IOTC Resolution 11/03/ Violation de la résolution de la CTOI 11/03 | June/juin 2014 |
| 53 | SRI FU FA 286 | UNK/INC | UNK/INC | Not Available/Pas disponible | UNK/INC | UNK/INC | UNK/INC | Contravention of IOTC Resolution 11/03/ Violation de la résolution de la CTOI 11/03 | June/juin 2014 |
| 54 | SRI FU FA 67 | UNK/INC | UNK/INC | Not Available/Pas disponible | UNK/INC | UNK/INC | UNK/INC | Contravention of IOTC Resolution 11/03/ Violation de la résolution de la CTOI 11/03 | June/juin 2014 |
| 55 | SRI FU FA 888 | UNK/INC | UNK/INC | Not Available/Pas disponible | UNK/INC | UNK/INC | UNK/INC | Contravention of IOTC Resolution 11/03/ Violation de la résolution de la CTOI 11/03 | June/juin 2014 |
| 56 | TIAN LUNG NO.12 | UNK/INC | UNK/INC | Not Available/Pas disponible | UNK/INC | UNK/INC | UNK/INC | Contravention of IOTC Resolution 11/03/ Violation de la résolution de la CTOI 11/03 | May/mai 2015 |
| 57 | YI HONG 3 | UNK/INC | UNK/INC | Not Available/Pas disponible | UNK/INC | UNK/INC | UNK/INC | Contravention of IOTC Resolution 11/03/ Violation de la résolution de la CTOI 11/03 | May/mai 2015 |
| 58 | YU FONG 168 | UNK/INC | UNK/INC | Not Available/Pas disponible | UNK/INC | UNK/INC | UNK/INC | Contravention of IOTC Resolution 11/03/ | May/mai 2015 |

| | | | | | | | | | |
|----|--------------------------------------|--|---------|---|----------------------|---|---------------------------------------|--|----------------|
| | | | | | | | | Violation de la résolution de la CTOI 11/03 | |
| 59 | YUTUNA 3 (HUNG SHENG NO. 166) | UNK/INC | UNK/INC | Yes. Refer to report IOTC-2017-CoC14-07/ Oui. Consulter le rapport IOTC-2017-CoC14-07. | CPA 212 | Yen Shih Hsiung Room 11-E. No.3 Tze Wei Forth Road, Kaohsiung, Taiwan. China | Mr. Lee, Shih-Yuan | Contravention of IOTC Resolution 11/03/ Violation de la résolution de la CTOI 11/03 | May/mai 2017 |
| 60 | YUTUNA NO. 1 | UNK/INC | UNK/INC | Yes. Refer to report IOTC-2017-CoC14-07/ Oui. Consulter le rapport IOTC-2017-CoC14-07. | CPA 302 | Tseng Ming Tsai Room 11-E, No. 3 Tze Wei Fort Road, Kaohsiung, Taiwan, China | Mr. Yen, Shih-Shiung | Contravention of IOTC Resolution 11/03/ Violation de la résolution de la CTOI 11/03 | May/mai 2017 |
| 61 | AL WESAM 4 (CHAICHANACHO KE 8) | UNK/INC (DJIBOUTI, THAILAND/THAILA NDE) | UNK/INC | Yes. Refer to IOTC Circular 2018-015/ Oui. Consulter le Circulaire CTOI 2018-015 | UNK/INC (HSN5721) | UNK/INC (MARINE RENOWN SARL) | UNK/INC | Contravention of IOTC Resolution 17/03/ Violation de la résolution de la CTOI 17/03 | May/mai 2018 |
| 62 | AL WESAM 5 (CHAINAVEE 54) | UNK/INC (DJIBOUTI, THAILAND/THAILA NDE) | UNK/INC | Yes. Refer to IOTC Circular 2018-015/ Oui. Consulter le Circulaire CTOI 2018-015 | UNK/INC (HSN5447) | UNK/INC (MARINE RENOWN SARL) | UNK/INC | Contravention of IOTC Resolution 17/03/ Violation de la résolution de la CTOI 17/03 | May/mai 2018 |
| 63 | AL WESAM 2 (CHAINAVEE 55) | UNK/INC (DJIBOUTI, THAILAND/THAILA NDE) | UNK/INC | Yes. Refer to IOTC Circular 2018-015/ Oui. Consulter le Circulaire CTOI 2018-015 | UNK/INC (HSB3852) | UNK/INC (MARINE RENOWN SARL) | UNK/INC | Contravention of IOTC Resolution 17/03/ Violation de la résolution de la CTOI 17/03 | May/mai 2018 |
| 64 | AL WESAM 1 (SUPPHERMNAV EE 21) | UNK/INC (DJIBOUTI, THAILAND/THAILA NDE) | UNK/INC | Yes. Refer to IOTC Circular 2018-015/ Oui. Consulter le Circulaire CTOI 2018-015 | UNK/INC (HSN5282) | UNK/INC (MARINE RENOWN SARL) | UNK/INC | Contravention of IOTC Resolution 17/03/ Violation de la résolution de la CTOI 17/03 | May/mai 2018 |
| 65 | CHOTCHAINAVEE 35 | UNK/INC (DJIBOUTI) | UNK/INC | Yes. Refer to document IOTC-2019-CoC16-09 Rev1/Oui. Consulter le document IOTC-2019-CoC16-09 Rev1 | UNK/INC | GREEN LAUREL INTERNATIONAL SARL | MASTER/PATRON: Mr PRAWIT KERDSUWAN | Engaged in fishing or fishing related activities in waters of a coastal State without permission or authorisation./S'est engagé dans la pêche ou des activités liées à la pêche dans des eaux d'un État côtier sans la permission ou l'autorisation. | June/Juin 2019 |

Note:

^a: No information on whether the two vessels FU HSIANG FA NO. 21 are the same vessels / Aucune information indiquant si les deux navires FU HSIANG FA NO. 21 sont les mêmes navires.

UNK: UNKNOWN

INC: INCONNU

NON-CONTRACTING PARTY IUU LIST (09 OCT 2019)

附件六：CCAMLR IUU漁船名單

| Vessel name | Flag | IMO Number | Callsign | Nature and date of activity(s) | Year Listed | Ownership history |
|--|----------------------------------|------------|----------|---|-------------|--|
| Amorinn Previous Names: • Iceberg II • Lome • Noemi | | 7036345 | 5VAN9 | • Sighted 58.5.1 (11 Oct 2003) • Sighted 58.4.2 (23 Jan 2004) | 2003 | • Infitco Ltd (Ocean Star Maritime Co.) • Seric Business S.A. |
| Antony Previous Names: • Urgora • Atlantic Oji Maru No. 33 • Oji Maru No. 33 | | 7236634 | PQMG | • Supporting IUU-listed vessels (03 Mar 2016) | 2016 | • Atlanti Pez • Urgora S de RL • World Ocean Fishing SL |
| Asian Warrior Previous Names: • Kunlun • Taishan • Chang Bai • Hongshui • Huang He 22 • Sima Qian Baru 22 • Corvus • Galaxy • Ina Maka • Black Moon • Red Moon • Eolo • Thule • Magnus • Dorita | Saint Vincent and the Grenadines | 7322897 | J8B5336 | • Sighted 58.5.2 (31 Jan 2004) • Sighted 58.5.1 (10 May 2006) • Sighted 58.4.1 (21 Jan 2010) • Sighted 58.4.1 (13 Feb 2011) • Towing Baiyangdian 57 (01 Apr 2012) • Sighted 58.6 (01 Jul 2012) • Sighted 58.4.2 (28 Jan 2013) • Sighted 57 (10 Mar 2013) • Fishing 58.5.1 (13 May 2013) • Sighted 57 (07 Sep 2013) • Sighted 58.4.1 (30 Mar 2014) • Sighted 57 (14 Apr 2014) • Sighted 57 (14 Dec 2014) • Hauling 58.4.1H (07 Jan 2015) • Sighted 58.4.1 (11 Jan 2015) • Sighting 57 (26 Feb 2015) | 2003 | • Navalmar S.A. • Meteora Development Inc • Vidal Armadores S.A. • Rajan Corporation • Rep Line Ventures S.A. • Stanley Management Inc • High Mountain Overseas S.A. |
| Atlantic Wind Previous Names: • Zemour 2 • Luampa • Yongding • Jiangfeng • Chengdu • Shaanxi Henan 33 • Xiong Nu Baru 33 • Draco I • Liberty • Chilbo San 33 • Hammer • Seo Yang No. 88 • Carran | | 9042001 | 5IM813 | • Undocumented landing Malaysia (01 Aug 2004) • Fishing 58.4.3a (22 Feb 2005) • Fishing 58.4.3a (28 Apr 2005) • Fishing 58.4.3b (16 Dec 2005) • Fishing 58.4.3b (01 Jul 2009) • Fishing 58.4.2 (27 Jan 2010) • Fishing 58.4.3b (04 Apr 2010) • Fishing 58.4.1 (13 Feb 2011) • Sighted 57 (16 May 2012) • Sighted 57 (20 Oct 2012) • Sighted 57 (28 May 2013) • Sighted 57 (01 Jul 2013) • Sighted 57 (13 May 2014) • Sighted 57 (14 Dec 2014) • Fishing 58.4.1H (12 Jan 2015) | 2004 | • Viarsa Fishing Company/Navalmar S.A. • Global Intercontinental Services • Rajan Corporation • Redlines Ventures SA • High Mountain Overseas S.A. |
| Baroon Previous Names: • Lana • Zeus • Triton I | Tanzania, United Republic of | 9037537 | 5IM376 | • Fishing 58.4.1 (19 Mar 2007) • Sighted 88.1 (15 Jan 2008) • Sighted 57 (19 Dec 2010) • Sighted 57 (05 Oct 2012) • Sighted 57 (24 Mar 2013) • Sighted 57 (03 Sep 2013) • Sighted 57 (19 Nov 2013) • Sighted 57 (14 Feb 2014) | 2007 | • Punta Brava Fishing SA • Vero Shipping Corporation |
| Challenge Previous Names: • Perseverance • Mila | | 6622642 | HO5381 | • Sighted 58.4.3b (14 Feb 2006) • Sighted 58.4.3b (22 May 2006) • Sighted 58.4.3b (10 Dec 2006) • Sighted 58.4.3b (08 Feb 2008) | 2006 | • Prion Ltd • Vidal Armadores S.A. • Mar de Neptuno S.A. • Advantage Company S.A. • Argibay Perez J.A. |

NON-CONTRACTING PARTY IUU LIST (09 OCT 2019)

| Vessel name | Flag | IMO Number | Callsign | Nature and date of activity(s) | Year Listed | Ownership history |
|--|---------------------------------|------------|----------|---|-------------|--|
| Good Hope Previous Names: • Toto | Nigeria | 7020126 | 5NMU | • Resupplying IUU vessels 51 (09 Feb 2007) | 2007 | • Sharks Investments AVV • Port Plus Ltd |
| Hai Lung Previous Names: • Yele • Ray • Kily • Constant • Tropic • Isla Graciosa | | 6607666 | PQBT | • Fishing 58.4.3b (23 May 2006) • Fishing 58.4.2 (18 Feb 2007) • Fishing 58.4.3b (24 Mar 2007) • Fishing 58.4.3b (12 Jan 2008) • Fishing 58.4.3b (09 Jan 2009) • Fishing 58.4.3b (20 Jan 2009) | 2006 | • Arniston Fish Processors Pty Ltd • Nalanza S.A. • Vidal Armadores S.A. • Argibay Perez J.A. • Belfast Global S.A. • Eterna Ship Management |
| Heavy Sea Previous Names: • Duero • Julius • Keta • Sherpa Uno | | 7322926 | 3ENF8 | • Sighted 58.5.1 (03 Feb 2004) • Fishing 57 (29 Jul 2005) | 2004 | • C & S Fisheries S.A. • Muner S.A. • Meteroros Shipping • Meteora Shipping Inc. • Barroso Fish S.A. |
| Koosha 4 | Iran, Islamic Republic of | 7905443 | 9BQK | • Sighted 58.4.1 (20 Jan 2011) • Sighted 58.4.1 (15 Feb 2011) | 2011 | • Pars Paya Seyd Industrial Fish |
| Limpopo Previous Names: • Ross • Alos • Lena • Cap George | | 7388267 | | • Fishing 58.5.2 (21 Sep 2003) • Sighted 58.5.1 (03 Dec 2003) • Fishing 58.4.3b (23 Feb 2005) • Fishing 58.4.3b (14 Dec 2005) • Sighted 58.4.3b (25 Jan 2007) | 2003 | • Grupo Oya Perez (Kang Brothers) • Lena Enterprises Ltd • Alos Company Ghana Ltd |
| Northern Warrior Previous Names: • Millennium • Sip 3 | Angola | 8808903 | PJSA | • Supporting IUU-listed vessels (03 Mar 2016) | 2016 | • SIP • Areapesca SA • Southern Trading Group • Snoek Wholesalers • South Atlantic Fishing NV • World Ocean Fishing SL • Orkiz Agro-Pecuaria, Pescas, Transportes E Comercio Geral, Limitada |
| Perlon Previous Names: • Cherne • Bigaro • Hoking • Sargo • Lugalpesca | | 5062479 | 5NTV21 | • Sighted 58.5.1 (03 Dec 2002) • Sighted 58.5.1 (04 Jun 2003) • Sighted 58.4.2 (22 Jan 2004) • Sighted 58.4.3b (11 Dec 2005) • Fishing 58.4.1 (26 Jan 2006) • Sighted 58.4.3b (07 Dec 2006) • Sighted 58.4.1 (30 Dec 2006) • Sighted 58.4.1 (16 Dec 2008) • Gear sighted (10 Feb 2009) • Fishing 58.5.1 (08 Jun 2010) • Sighted 51 (10 Feb 2012) • Sighted 57 (20 Jul 2014) • Sighted, boarded 57 (22 Apr 2015) | 2003 | • Vakin S.A. • Jose Lorenzo SL • Americagalaica S.A. |

NON-CONTRACTING PARTY IUU LIST (09 OCT 2019)

| Vessel name | Flag | IMO Number | Callsign | Nature and date of activity(s) | Year Listed | Ownership history |
|--|--------|------------|----------|--|-------------|--|
| Pescacisne 1, Pescacisne 2 Previous Names: • Zemour 1 • Kadei • Songhua • Yunnan • Nihewan • Huiquan • Wutaishan Anhui 44 • Yangzi Hua 44 • Trosky • Paloma V | | 9319856 | 9LU2119 | • Supporting activities of IUU vessels 51 (16 May 2008) • Sighted 58.4.3b (22 Apr 2009) • Sighted 57 (07 Dec 2009) • Fishing 58.4.1 (07 Apr 2010) • Sighted 58.4.1 (29 Jan 2012) • Sighted 58.4.1 (30 Jan 2012) • Sighted 58.4.1 (31 Jan 2012) • Sighted 57 (24 Apr 2012) • Fishing 58.6 (03 Jul 2012) • Sighted 57 (28 May 2013) • Sighted 57 (04 Jul 2013) • Sighted 58.4.1 (20 Jan 2014) • Sighted 57 (13 May 2014) • Sighting 57 (08 Dec 2014) • Hauling 58.4.1H (06 Jan 2015) | 2008 | • Mabenal S.A. • Gongola Fishing JV (Pty) Ltd • Omunkete Fishing Pty Ltd • Vidal Armadores S.A. • Eastern Holdings |
| Sea Urchin Previous Names: • Aldabra • Omoa I | Gambia | 7424891 | | • Fishing 58.4.4b (10 Nov 2006) | 2007 | • Cecibell Securities • Farway Shipping |
| STS-50 Previous Names: • Ayda • Sea Breeze • Andrey Dolgov • Std No. 2 • Sun Tai No. 2 • Shinsei Maru No. 2 | Togo | 8514772 | 5VDR2 | • Landing IUU catch (25 May 2016) • Sighting in Area 57 (06 Apr 2017) | 2016 | • Maruha Corporation • Taiyo Namibia • Taiyo Susan • Taiyo A & F Co. Ltd • Sun Tai International Fishing Corp • STD Fisheries Co. Ltd • Red Star Co. Ltd • Poseidon Co. Ltd • Marine Fisheries Corp. Co. Ltd |



The Secretariat

Physical Address: 1 Strand Street, NatMirc, Swakopmund, Namibia

Phone: + 264 (64) 406-885 • Fax: + 264 (64) 406-884 • Email: info@seafo.org • Website: www.seafo.org

South East Atlantic Fisheries Organisation (SEAFO)

附件七：SEAFO IUU漁船名單

2019 IUU Vessel list

Updated 6 February 2019

SEAFO IUU Vessel List

| IMO Number | Vessel Name | Previous Names | Current flag and previous flag in brackets | Current IRCS | Summary of activities | Operator and previous operator in brackets | IUU-listing Organizations | IUU Listing Dates |
|------------|--------------------------|--|---|--------------|--|--|---------------------------|-------------------|
| 7330399 | Cape Flower (03/1994) | -Cape Wrath II (11/1973) | -Bolivia 04/2014 -(Sao Tome and Principe 01/2014) -(Unknown 06/2013) -(South Africa 04/1998) (Canada 11/1973) | CPB3000 | -Fishing inside FAO Area 47 in 2016. Investigation initiated by Ecuadorian Fisheries Authority | -Express Financial Ventures Group Inc | SEAFO | 2017 |
| 6607666 | Hai Lung | -Yele -Ray -Kily -Constant -Tropic -Isla Graciosa | Unknown (Belize) | PQBT | -Fishing inside Division A (2012) -Fishing 58.4.3b (23 May 2006) -Fishing 58.4.2 (18 Feb 2007) -Fishing 58.4.3b (24 Mar 2007) -Fishing 58.4.3b (12 Jan 2008) -Fishing 58.4.3b (09 Jan 2009) -Fishing 58.4.3b (20 Jan 2009) | - Arniston Fish Processors (Pty) Ltd -(Vidal Armadores S.A.) -(Nalanza S.A.) -(Argibay Perez J.A.) -(Belfast Global S.A.) -(Eterna Ship Management) | SEAFO CCAMLR | 2012 2006 |

CCAMLR, NAFO and NEAFC IUU Vessel List

| IMO Number | Vessel Name | Previous Names | Current flag and previous flag in brackets | Current IRCS | Summary of activities | Operator and previous operator in brackets | IUU-listing Organizations | IUU Listing Dates |
|------------|-------------|--|--|--------------|--|--|---------------------------|-------------------|
| 7306570 | Alboran II | -White Enterprise | Unknown (Panama) (St. Kitts & Nevis) | Unknown | -Gibraltar Port (31 March 2009) -Current location unknown | Unknown | NEAFC NAFO | 2008 |
| 7036345 | Amorinn | -Iceberg II -Lome -Noemi | Unknown (Togo) (Belize) | 5VAN9 | -Sighted 58.5.1 (11 Oct 2003) -Sighted 58.4.2 (23 Jan 2004) | - Infitco Ltd Ocean Star Maritime CO -(Seric Business S.A.) | CCAMLR | 2003 |
| 7236634 | Antony | -Urgora -Atlantic Oji Maru No. 33 -Oji Maru No. 33 | Unknown (Venezuela) (Honduras) (Panama) (Belize) (Indonesia) | PQMG | -Supporting IUU-listed vessel (3 Mar 2016) | -Atlanti Pez -(Urgora S de RL) -(World Ocean Fishing SL) | CCAMLR | 2016 |

| IMO Number | Vessel Name | Previous Names | Current flag and previous flag in brackets | Current IRCS | Summary of activities | Operator and previous operator in brackets | IUU-listing Organizations | IUU Listing Dates |
|------------|---------------|--|--|--------------|---|--|---------------------------|-------------------|
| 7322897 | Asian Warrior | -Kunlun -Taishan -Chang Bai -Hongshui -Huang He 22 -Sima Qian Baru 22 -Corvus -Galaxy -Ina Maka -Black Moon -Red Moon -Eolo -Thule -Magnus -Dorita | Saint Vincent and the Grenadines (Indonesia) (Tanzania) (Korea (DPRK)) (Panama) (Sierra Leone) (Equatorial Guinea) (Uruguay) | J8B5336 | -Sighted 58.5.2 (31 Jan 2004) -Sighted 58.5.1 (10 May 2006) -Sighted 58.4.1 (21 Jan 2010) -Sighted 58.4.1 (13 Feb 2011) -Towing Baiyangdian 57 (01 Apr 2012) -Sighted 58.6 (01 Jul 2012) -Sighted 58.4.2 (28 Jan 2013) -Sighted 57 (10 Mar 2013) -Fishing 58.5.1 (13 May 2013) -Sighted 57 (07 Sep 2013) -Sighted 58.4.1 (30 Mar 2014) -Sighted 57 (14 Apr 2014) -Sighted 57 (14 Dec 2014) -Hauling 58.4.1H (07 Jan 2015) -Sighted 58.4.1 (11 Jan 2015) -Sighting 57 (26 Feb 2015) | - High Mountain Overseas S.A.) -(Navalmar S.A.) -(Metedora Development Inc) -(Vidal Armadores S.A.) -(Rajan Corporation) -(Rep Line Ventures S.A.) -(Stanley Management Inc) -(High Mountain Overseas S.A.) | CCAMLR | 2003 |

| IMO Number | Vessel Name | Previous Names | Current flag and previous flag in brackets | Current IRCS | Summary of activities | Operator and previous operator in brackets | IUU-listing Organizations | IUU Listing Dates |
|------------|---------------|---|---|--------------|--|---|---------------------------|-------------------|
| 9042001 | Atlantic Wind | -Zemour 2 -Luampa -Yongding -Jiangfeng -Chengdu -Shaanxi Henan 33 -Xiong Nu Baru 33 -Draco I -Liberty -Chilbo San 33 -Hammer -Seo Yang No. 88 -Carran | Unknown (Tanzania) (Equatorial Guinea) (Indonesia) (Cambodia) (Panama) (Sierra Leone) (Korea (DPRK)) (Togo) (Uruguay) | 5IM813 | -Undocumented landing Malaysia (01 Aug 2004) -Fishing 58.4.3a (22 Feb 2005) -Fishing 58.4.3a (28 Apr 2005) -Fishing 58.4.3b (16 Dec 2005) -Fishing 58.4.3b (01 Jul 2009) -Fishing 58.4.2 (27 Jan 2010) -Fishing 58.4.3b (04 Apr 2010) -Fishing 58.4.1 (13 Feb 2011) -Sighted 57 (16 May 2012) -Sighted 57 (20 Oct 2012) -Sighted 57 (28 May 2013) -Sighted 57 (01 Jul 2013) -Sighted 57 (13 May 2014) -Sighted 57 (14 Dec 2014) -Fishing 58.4.1H (12 Jan 2015) | -Viarsa Fishing Company/Navalmar S.A. -(Global Intercontinental Services) -(Rajan Corporation) -(Redlines Ventures S.A.) -(High Mountain Overseas S.A.) | CCAMLR | 2004 |

| IMO Number | Vessel Name | Previous Names | Current flag and previous flag in brackets | Current IRCS | Summary of activities | Operator and previous operator in brackets | IUU-listing Organizations | IUU Listing Dates |
|------------|-------------|---|--|--------------------------------|--|---|---------------------------|-------------------|
| 9037537 | Baroon | -Lana -Zeus -Triton I | Tanzania, United Republic of (Nigeria) (Mongolia) (Togo) (Sierra Leone) | 5IM376 | -Fishing 58.4.1 (19 Mar 2007) -Sighted 88.1 (15 Jan 2008) -Sighted 57 (19 Dec 2010) -Sighted 57 (05 Oct 2012) -Sighted 57 (24 Mar 2013) -Sighted 57 (03 Sep 2013) -Sighted 57 (19 Nov 2013) -Sighted 57 (14 Feb 2014) | -Punta Brava Fishing S.A. -(Vero Shipping Corporation) | CCAMLR | 2007 |
| 6622642 | Challenge | Perseverance -Mila | Unknown (Panama) (Equatorial Guinea) (United Kingdom) | HO5381 | -Sighted 58.4.3b (14 Feb 2006) -Sighted 58.4.3b (22 May 2006) -Sighted 58.4.3b (10 Dec 2006) -Sighted 58.4.3b (08 Feb 2008) | -Prion Ltd -(Vidal Armadores S.A.) -(Mar de Neptuno S.A.) -(Advantage Company S.A.) -(Argibay Perez J.A.) | CCAMLR | 2006 |
| 8604668 | Eros Dos | -Furabolos | Unknown (Panama, Seychelles) | Unknown (HO-5115, S7KC) | -Burned on 7 Nov 2018 -St. Eugenia de Ribeira, Spain (05 March 2009) | Unknown | NAFO NEAFC | 2008 |
| 7020126 | Good Hope | -Toto | Nigeria | 5NMU | Resupplying IUU vessels Area 51 (09 Feb 2007) | - Sharks Investments AVV -(Port Plus Ltd) | CCAMLR | 2007 |
| 6719419 | Gorilero | -Gran Sol | Unknown (Sierra Leone, Panama) | Unknown (9LYF36, H03738) | La Coruna, Spain (September 2007) | Unknown | NEAFC NAFO | 2004 |
| 7322926 | Heavy Sea | -Duero -Julius -Keta -Sherpa Uno | Unknown (Panama) (Saint Kitts and Nevis) (Belize) | 3ENF8 | -Sighted 58.5.1 (03 Feb 2004) -Fishing 57 (29 Jul 2005) | - C&S Fisheries S.A. -(Muner S.A.) -(Meteroros Shipping) -(Meteora Shipping Inc.) -(Barroso Fish S.A.) | CCAMLR | 2004 |

| IMO Number | Vessel Name | Previous Names | Current flag and previous flag in brackets | Current IRCS | Summary of activities | Operator and previous operator in brackets | IUU-listing Organizations | IUU Listing Dates |
|------------|------------------|--|---|-----------------|---|---|---------------------------|-------------------|
| 7332218 | Iannis I | Unknown | Unknown (Panama) | HO3374 | Indian Ocean (2007) Current location: Unknown | Unknown | NEAFC NAFO | 2004 |
| 7905443 | Koosha 4 | | Iran, Islamic Republic of | 9BQK | Inside Division 58.4.1 (15 Feb 2011) | Pars Paya Seyd Industrial Fish | CCAMLR | 2011 |
| 7325746 | Claude Moinier | Labiko | Guinea | Unknown (3XL2) | Last seen in NEAFC Regulatory Area (29 Oct 2007) | Unknown | NEAFC NAFO | 2007 |
| 7388267 | Limpopo | -Ross -Alos -Lena -Cap George | Unknown (Togo) (Ghana) (Seychelles) (France) | Unknown | Fishing 58.5.2 (21 Sep 2003) -Sighted 58.5.1 (03 Dec 2003) -Fishing 58.4.3b (23 Feb 2005) -Fishing 58.4.3b (14 Dec 2005) -Sighted 58.4.3b (25 Jan 2007) | - Grupo Oya Perez (Kang Brothers) -(Lena Enterprises Ltd) - (Alos Company Ghana Ltd) | CCAMLR | 2003 |
| 7385174 | Murtosa | Unknown | Unknown (Togo) | Unknown (ZDBLI) | | Aveiro, Portugal (since 2005) | NEAFC NAFO | 2005 |
| 8808903 | Northern Warrior | -Millennium -Sip 3 | Angola (Curacao) (Netherlands Antilles) (South Africa) (Belize) (Morocco) | PJSA | Supporting IUU-listed vessels (03 Mar 2016) | -SIP -(Areapesca S.A.) -(Southern Trading Group) -(Snoek Wholesalers) -(South Atlantic Fishing NV) -(World Ocean Fishing SL) -(Orkiz Agro-Pecuaría, Pescas, Transportes E Comercio Geral, Limitada) | CCAMLR | 2016 |

| IMO Number | Vessel Name | Previous Names | Current flag and previous flag in brackets | Current IRCS | Summary of activities | Operator and previous operator in brackets | IUU-listing Organizations | IUU Listing Dates |
|------------|-------------|--|--|--------------|--|--|---------------------------|-------------------|
| 5062479 | Perlon | -Cherne -Bigaro -Hoking -Sargo -Lugalpesca | Unknown (Mongolia) (Togo) (Uruguay) | 5NTV21 | -Sighted 58.5.1 (03 Dec 2002) -Sighted 58.5.1 (04 Jun 2003) -Sighted 58.4.2 (22 Jan 2004) -Sighted 58.4.3b (11 Dec 2005) -Fishing 58.4.1 (26 Jan 2006) -Sighted 58.4.3b (07 Dec 2006) -Sighted 58.4.1 (30 Dec 2006) -Sighted 58.4.1 (16 Dec 2008) -Gear sighted (10 Feb 2009) -Fishing 58.5.1 (08 Jun 2010) -Sighted 51 (10 Feb 2012) -Sighted 57 (20 Jul 2014) -Sighted, boarded 57 (22 Apr 2015) | - Vakin S.A. - (Jose Lorenzo SL) - (Americagalaica S.A.) | CCAMLR | 2003 |

| IMO Number | Vessel Name | Previous Names | Current flag and previous flag in brackets | Current IRCS | Summary of activities | Operator and previous operator in brackets | IUU-listing Organizations | IUU Listing Dates |
|----------------|------------------------------|---|---|--------------|---|---|---------------------------|-------------------|
| 9319856 | Pescacisne 1 Pescacisne 2 | -Zemour 1 -Kadei -Songhua -Yunnan -Nihewan -Huiquan -Wutaishan Anhui 44 -Yangzi Hua 44 -Trosky -Paloma V | Unknown (Mauritania) (Equatorial Guinea) (Indonesia) (Tanzania) (Mongolia) (Cambodia) (Namibia) (Uruguay) | 9LU2119 | -Supporting activities of IUU vessels 51 (16 May 2008) -Sighted 58.4.3b (22 Apr 2009) -Sighted 57 (07 Dec 2009) -Fishing 58.4.1 (07 Apr 2010) -Sighted 58.4.1 (29 Jan 2012) -Sighted 58.4.1 (30 Jan 2012) -Sighted 58.4.1 (31 Jan 2012) -Sighted 57 (24 Apr 2012) -Fishing 58.6 (03 Jul 2012) -Sighted 57 (28 May 2013) -Sighted 57 (04 Jul 2013) -Sighted 58.4.1 (20 Jan 2014) -Sighted 57 (13 May 2014) -Sighting 57 (08 Dec 2014) -Hauling 58.4.1H (06 Jan 2015) | -Mabenal S.A. -(Vidal Armadores S.A.) -(Omunkete Fishing Pty Ltd) -(Gongola Fishing JV (Pty) Ltd) -(Eastern Holdings) | CCAMLR | 2008 |
| 7424891 | Sea Urchin | -Aldabra -Omoa I | Gambia (Tanzania) (Honduras) | 5VAA2 | - Fishing inside Division 58.4.4b (10 Nov 2006) | -Cecibell Securities -(Farway Shipping) | CCAMLR | 2007 |

| IMO Number | Vessel Name | Previous Names | Current flag and previous flag in brackets | Current IRCS | Summary of activities | Operator and previous operator in brackets | IUU-listing Organizations | IUU Listing Dates |
|----------------|-------------|---|---|-------------------------------|--|---|---------------------------|-------------------|
| 8514772 | STS-50 | -Ayda -Sea Breeze -Andrey Dolgov -Std No. 2 -Sun Tai No. 2 -Shinsei Maru No. 2 | Togo (Cambodia) (Korea (RoK)) (Philippines) (Japan) (Namibia) | 5VDR2 | -Landing IUU catch (25 May 2016) -Sighting in Area 57 (06 Apr 2017) | -Maruha Corporation -(Taiyo Namibia) -(Taiyo Susan) -(Taiyo A & F Co. Ltd) -(Sun Tai International Fishing Corp) -(STD Fisheries Co. Ltd) -(Red Star Co. Ltd) -(Poseidon Co. Ltd) -(Marine Fisheries Corp. Co. Ltd) | CCAMLR | 2016 |
| 7321374 | Trinity | -Enxembre -Yucatan Basin -Fontenova -Jawhara | Unknown (Ghana, Panama, Morocco) | Unknown (3EGV5, V3XB, H02933) | Port in Tema Ghana (Sep 2011) | | NEAFC NAFO | 2004 |

附件十：GFCM IUU漁船名單

| IMO ship identification number / RFMO Reference | Vessel's name (previous name) | Flag State or Flag Territory [according to a RFMO] |
|---|--|---|
| 20060010 (ICCAT) | Acros No 2 | Unknown (latest known flag: Honduras) |
| 20060009 (ICCAT) | Acros No 3 | Unknown (latest known flag: Honduras) |
| N/A | Al'Amir Muhammad | Egypt |
| 7306570 | Alboran II (White enterprise [NAFO/NEAFC] / White, Enterprise, Enxembre, Atalaya, Reda IV, Atalaya Del Sur [SEAFO]) | Panama |
| 7036345 | Amorinn (Iceberg II, Noemi, Lome) | Unknown |
| 7322897 | Asian Warrior (Kunlun, Taishan, Chang Bai, Hongshui, Huang He 22, Sima Qian Baru 22, Corvus, Galaxy, Ina Maka, Black Moon, Red Moon, Eolo, Thule, Magnus, Dorita [CCAMLR]) | Saint Vincent and the Grenadines [CCAMLR] |
| 9042001 | Atlantic Wind (Zemour 2, Luampa, Yongding, Jiangfeng, Chengdu, Shaanxi Henan 33, Xiong Nu Baru 33, Draco I, Liberty, Chilbo San 33, Hammer, Seo Yang No. 88, Carran [CCAMLR]) | Unknown |
| 9037537 | Baroon (Lana, Zeus, Triton-1 [CCAMLR]) | Tanzania, United Republic of |
| 12290 (IATTC) / 20110011 (ICCAT) | Bhaskara No 10 | Unknown |
| 12291 (IATTC) / 20110012 (ICCAT) | Bhaskara No 9 | Unknown |
| 20060001 (ICCAT) | Bigeye | Unknown |
| 20040005 (ICCAT) | Bravo | Unknown |
| 9407 (IATTC) / 20110013 (ICCAT) | Camelot | Unknown |
| 6622642 | Challenge (Mila, Perserverance [CCAMLR] / Mila, Isla, Montana Clara, Perseverance [SEAFO]) | Unknown |
| 125 (IATTC) / 20110014 (ICCAT) | Chia Hao No 66 | Unknown |
| 20080001 (ICCAT) | Daniaa (Carlos) | Unknown |
| 6163 (IATTC) | Dragon III | Unknown |
| 8604668 | Eros Dos (Furabolos) | Unknown |
| 20130017 (ICCAT) | Fu Hsiang Fa | Unknown |
| 7355662 | Fu Lien No 1 | Unknown |
| 20130018 (ICCAT) | Full Rich | Unknown |
| 20080005 (ICCAT) | Gala I (Manara II/Roagan) | Unknown |
| 6591 (IATTC) | Goidau Ruey No 1 | Unknown |
| 7020126 | Good Hope (Toto, Sea Ranger V) | Nigeria |
| 6719419 | Gorilero (Gran Sol) | Unknown (latest known flags: Sierra Leone, Panama [NAFO/NEAFC]) |
| 20090003 (ICCAT) | Gunuar Melyan 21 | Unknown |
| 6607666 | Hai Lung (Yele, Ray, Kily, Constant, Tropic, Isla Graciosa) | Unknown (latest known flags: Belize, Mongolia, Equatorial Guinea, South Africa) [CCAMLR] / Belize [SEAFO] |
| 7322926 | Heavy Sea [CCAMLR/SEAFO] (Duero, Julius, Keta, Sherpa Uno) | Unknown |
| 20100004 (ICCAT) | Hoom Xiang 11 | Unknown |
| 7332218 | Iannis I (Moana Mar, Canos De Meca) | Unknown (latest known flag: Panama) |

| IMO ship identification number / RFMO Reference | Vessel's name (previous name) | Flag State or Flag Territory [according to a RFMO] |
|--|--|---|
| | | |
| 9505 (IATTC) | Jyi Lih 88 | Unknown |
| 7905443 | Koosha 4 (Eguzkia) | Iran |
| 7325746 | Labiko (Maine, Claude Monier, Chevalier d'Assas [SEAFO]) | Unknown (latest known flag: Guinea Conakry) |
| 20060007 (ICCAT) | Lila No 10 | Unknown (latest known flag: Panama) |
| 7388267 | Limpopo (Ross, Alos, Lena, Cap George, Conbaroya, Tercero [SEAFO] / Lena, Alos, Ross [CCAMLR]) | Unknown (latest known flags: Togo, Ghana, Seychelles) |
| 20040007 (ICCAT) | Madura 2 | Unknown |
| 20040008 (ICCAT) | Madura 3 | Unknown |
| 20060002 (ICCAT) | Maria | Unknown |
| 20060005 (ICCAT) | Melilla No 101 | Unknown (latest known flag: Panama) |
| 20060004 (ICCAT) | Melilla No 103 | Unknown (latest known flag: Panama) |
| 7385174 | Murtosa | Unknown (latest known flag: Togo [NAFO/NEAFC] / Portugal [SEAFO]) |
| 14613 (IATTC) / 20110003 (ICCAT) / C-00545 (WCPFC) | Neptune | Unknown (latest known flag: Georgia) |
| N/A (ICCAT) | New Bai I No. 168 (Tai Yuan No. 227) | Liberia |
| 20060003 (ICCAT) | No 101 Gloria (Golden Lake) | Unknown (latest known flag: Panama) |
| 20060008 (ICCAT) | No 2 Choyu | Unknown (latest known flag: Honduras) |
| 20060011 (ICCAT) | No 3 Choyu | Unknown (latest known flag: Honduras) |
| 20040006 (ICCAT) | Ocean Diamond | Unknown |
| 20090001 (ICCAT) | Ocean Lion | Unknown (latest known flag: Equatorial Guinea) |
| 7816472 | Okapi Marta | Belize |
| 11369 (IATTC) | Orca | Unknown (latest known flag: Belize) |
| 20060012 (ICCAT) | Oriente No 7 | Unknown (latest known flag: Honduras) |
| 5062479 | Perlon (Cherne, Sargo, Hoking, Bigaro, Ugalpesca) | Unknown (latest known flags: Uruguay, Mongolia, Togo) |
| 9319856 | Pescacisne 1, Pescacisne 2 (Zemour 1, Kadei, Songhua, Yunnan, Nihewan, Huiquan, Wutaishan Anhui 44, Yangzi Hua 44, Trosky, Paloma V [CCAMLR]) | Unknown |
| 95 (IATTC) | Reymar 6 | Unknown (latest known flag: Belize) |
| 20130027 (ICCAT) | Samudera Pasifik No. 18 | Indonesia |
| 7424891 | Sea Urchin (Aldabra, Omoa I) | Gambia |
| 20080004 (ICCAT) | Sharon 1 (Manara I/Poseidon) | Unknown (latest known flag: Libya) |
| 20050001 (ICCAT) | Southern Star 136 (Hsiang Chang) | Unknown (latest known flag: St. Vincent and the Grenadines) |
| 8514772 | STS-50 (Ayda, Sea Breez 1, Andrey Dolgov, Std No. 2, Suntai No.2, Sun Tai No. 2, Shinsei Maru No. 2) | Unknown (latest known flag: Togo [CCAMLR]) |

| IMO ship identification number / RFMO Reference | Vessel's name (previous name) | Flag State or Flag Territory [according to a RFMO] |
|---|--|--|
| 9405 (IATTC) | Ta Fu 1 | Unknown |
| 13568 (IATTC) | Tching Ye No 6 (El Diria I) | Unknown (latest known flag: Belize) |
| 7321374 (SEAFO) | Trinity (Yucatan Basin, Exembre, Fonte nova, Jawhara [SEAFO /NAFO]) | Unknown (latest known flag: Ghana) |
| 8994295 (IATTC) | Wen Teng No 688 (apparently changed to MAHKOIA ABADI No 196) | Unknown (latest known flag: Belize) |
| N/A | Yu Fong 168 | Taiwan |
| 20090002 (ICCAT) | Yu Maan Won | Unknown (latest known flag: Georgia) |

NPFC IUU VESSEL LIST FOR 2019

(Entered into force 29 November 2019)

Commission Members adopted the attached NPFC IUU List at the Fifth Commission Meeting concluded on 18 July 2019.

| No. | a. Name of vessel (previous names) | b. Flag of vessel (previous flags) | c. Owner (previous owners) | d. Operator of vessel (previous operators) | e. Call sign of vessel (previous call signs) | f. Lloyds/IMO number | h. Date first included on NPFC IUU List | i. Summary of activities |
|-----|---------------------------------------|---------------------------------------|-------------------------------|---|---|----------------------|---|--|
| 1 | LIAO YUAN YU 071 | Unknown | Not known | Not known | Not known | Not known | 29 Aug. 2017 | It was seen at 42°15.4'N, 153°22.8'E on 23 Aug 2016. When the Japanese patrol vessel approached, a vessel crew tried to hide the vessel name. Communication between the Japanese patrol vessel and LIAO YUAN YU 071 indicated that they hid the vessel name because they didn't want to be caught. (Port displayed on the vessel: Shidao; Vessel type; Lighted lift net vessel; Tonnage: 800t) |

g. Photographs




| | | | | | | | | |
|---|------------------|---------|-----------|-----------|-----------|-----------|--------------|---|
| 2 | LIAO YUAN YU 072 | Unknown | Not known | Not known | Not known | Not known | 29 Aug. 2017 | It was seen at 42°18.7'N, 153°27.9'E on 23 Aug and at 42°9.2'N, 151°16.4'E on 11 Oct 2016. Vessel name was hidden by paint. (Port displayed on the vessel: Shidao; Vessel type; Lighted lift net vessel; Tonnage: 800t) |
|---|------------------|---------|-----------|-----------|-----------|-----------|--------------|---|

g. Photographs



| | | | | | | | | |
|---|----------------|---------|-----------|-----------|-----------|-----------|--------------|--|
| 3 | LIAO YUAN YU 9 | Unknown | Not known | Not known | Not known | Not known | 29 Aug. 2017 | It was seen at 42°3.0'N, 153°0.8'E on 23 Aug and at 42°10.0'N, 151°16.8'E on 11 Oct 2016. Vessel name was hidden by paint. (Port displayed on the vessel: Shidao; Vessel type; Lighted lift net vessel; Tonnage: 800t) |
|---|----------------|---------|-----------|-----------|-----------|-----------|--------------|--|

g. Photographs



| | | | | | | | | |
|---|-------------|---------|-----------|-----------|-----------|-----------|--------------|---|
| 4 | ZHOU YU 651 | Unknown | Not known | Not known | Not known | Not known | 29 Aug. 2017 | It was seen at 42°30'2N, 152°05'4E on 29 Sep 2016. (Port displayed on the vessel: Fungcheng; Vessel type; Lighted lift net vessel; Tonnage: 850t) |
|---|-------------|---------|-----------|-----------|-----------|-----------|--------------|---|

g. Photographs



| | | | | | | | | |
|---|-------------|---------|-----------|-----------|-----------|-----------|--------------|--|
| 5 | ZHOU YU 652 | Unknown | Not known | Not known | Not known | Not known | 29 Aug. 2017 | It was seen at 42°48.9'N, 152°48.2'E on 7 Sep 2016. Port of registry was hidden by paint. (Vessel type; Lighted lift net vessel; Tonnage: 820t). MMSI: 412569986 |
|---|-------------|---------|-----------|-----------|-----------|-----------|--------------|--|

g. Photographs



| | | | | | | | | |
|---|-------------|---------|-----------|-----------|-----------|-----------|--------------|---|
| 6 | ZHOU YU 653 | Unknown | Not known | Not known | Not known | Not known | 29 Aug. 2017 | <p>It was seen with LU RONG YU YUN 56219 and ZHOU YU 656 at 42°11.9'N, 151°14.6'E on 30 Sep 2016. (Port displayed on the vessel: Fungcheng; Vessel type; Lighted lift net vessel; Tonnage: 850t)</p> <p>Communication between Japanese patrol vessel and LU RONG YU YUN 56219 indicated ZHOU YU 653 were transshipping 1500t of mackerel together with ZHOU YU 656.</p> |
|---|-------------|---------|-----------|-----------|-----------|-----------|--------------|---|

g. Photographs



| | | | | | | | | |
|--|-------------|---------|-----------|-----------|-----------|-----------|--------------|--|
| 7 | ZHOU YU 656 | Unknown | Not known | Not known | Not known | Not known | 29 Aug. 2017 | <p>It was seen with LU RONG YU YUN 56219 and ZHOU YU 656 at 42°11.9'N, 151°14.6'E on 30 Sep 2016. (Port displayed on the vessel: Fungcheng; Vessel type; Lighted lift net vessel; Tonnage: 850t) Note that the same vessel name with the different port of registry (Zhoushan) (600t) has been seen in the similar area.</p> <p>Communication between Japanese patrol vessel and LU RONG YU YUN 56219 indicated ZHOU YU 656 were transshipping 1500t of mackerel together with ZHOU YU 653. MMSI: 100900240 412440242</p> |
| g. Photographs (No Photographs Available) | | | | | | | | |

| | | | | | | | | |
|---|-------------|---------|-----------|-----------|-----------|-----------|--------------|--|
| 8 | ZHOU YU 657 | Unknown | Not known | Not known | Not known | Not known | 29 Aug. 2017 | <p>It was seen at 42°35.5'N, 152°6.7'E on 12 Sep 2016. (Port displayed on the vessel: Zhoushan; Vessel type; Lighted lift net vessel; Tonnage: 600t)</p> |
|---|-------------|---------|-----------|-----------|-----------|-----------|--------------|--|

g. Photographs



| | | | | | | | | |
|---|-------------|---------|-----------|-----------|-----------|-----------|--------------|---|
| 9 | ZHOU YU 658 | Unknown | Not known | Not known | Not known | Not known | 29 Aug. 2017 | It was seen at 40°12.3'N, 148°40.5'E on 29 May 2016 and at 42°46.7'N, 152°41.2'E on 7 Sep 2016. (Port displayed on the vessel: Zhoushan; Vessel type: Lighted lift net vessel; Tonnage: 600t) |
|---|-------------|---------|-----------|-----------|-----------|-----------|--------------|---|

g. Photographs



| | | | | | | | | |
|----|-------------|---------|-----------|-----------|-----------|-----------|--------------|--|
| 10 | ZHOU YU 659 | Unknown | Not known | Not known | Not known | Not known | 29 Aug. 2017 | It was seen in the NPFC area on 2, 4, 13, 17 Jun and 7 Sep 2016. On 4 Jun the vessel name on the right side was hidden by paint. (Port displayed on the vessel: Zhoushan; Vessel type: Lighted lift net vessel; Tonnage: 600t) |
|----|-------------|---------|-----------|-----------|-----------|-----------|--------------|--|

g. Photographs



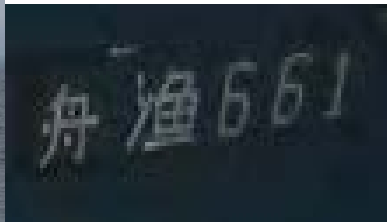
| | | | | | | | | |
|----|-------------|---------|-----------|-----------|-----------|-----------|--------------|---|
| 11 | ZHOU YU 660 | Unknown | Not known | Not known | Not known | Not known | 29 Aug. 2017 | <p>It was seen in the Japanese EEZ on 10 May 2016 and in NPFC area multiple times from May to Sep 2016. On 10 May the vessel showed Korean flag but changed the Korean to Japanese flag when the Japanese patrol vessel approached.</p> <p>Vessel name changed between 15 May and 12 Sep 2016 (see the photos). The vessel is not permitted in Japan nor registered in NPFC. (Port displayed on the vessel: Basuo-not apparent; Vessel type: Lightedlift net vessel; Tonnage: 600t)</p> |
|----|-------------|---------|-----------|-----------|-----------|-----------|--------------|---|

g. Photographs



| | | | | | | | | |
|----|-------------|---------|-----------|-----------|-----------|-----------|--------------|--|
| 12 | ZHOU YU 661 | Unknown | Not known | Not known | Not known | Not known | 29 Aug. 2017 | It was seen in the Japanese EEZ on 10 and 13 May 2016 and in NPFC area on 15, 29 May and 7 Sep 2016. The vessel names on the left and right side changed frequently (see the photos). The vessel showed Japanese flag in May. But the vessel is not permitted in Japan nor registered in NPFC. (Port displayed on the vessel: Shidao; Vessel type: Lighted lift net vessel; Tonnage: 600t) |
|----|-------------|---------|-----------|-----------|-----------|-----------|--------------|--|

g. Photographs



| | | | | | | | | |
|----|------------|---------|-----------|-----------|-----------|-----------|--------------|---|
| 13 | HAI DA 705 | Unknown | Not known | Not known | Not known | Not known | 29 Aug. 2017 | Communications between Japanese Patrol vessel and HAI DA705 at 43°10.4'N, 153°38.6'E on 11 Sep 2016 indicated they caught squid with drift net in the high sea. (Port displayed on the vessel: 沈家们; Vessel type: Drift net vessel; Tonnage: 290t) |
|----|------------|---------|-----------|-----------|-----------|-----------|--------------|---|

g. Photographs



Drift net

| | | | | | | | | |
|----|-----------------|---------|-----------|-----------|-----------|-----------|--------------|---|
| 14 | LU RONG YU 1189 | Unknown | Not known | Not known | Not known | Not known | 29 Aug. 2017 | It was seen at 41°24.9'N, 140°32.7'E (Japan EEZ) on 14 Jun 2016. (Port displayed on the vessel: Shidao; Vessel type: Carrier vessel; Tonnage: 100t) MMSI: 412321992 |
|----|-----------------|---------|-----------|-----------|-----------|-----------|--------------|---|

g. Photographs



| | | | | | | | | |
|----|------------------------|---------|-----------|-----------|-----------|-----------|--------------|--|
| 15 | ZHE LING YU LENG 90055 | Unknown | Not known | Not known | Not known | Not known | 29 Aug. 2017 | It was seen at 40°25.3'N, 149°13.2'E on 29 May 2016. (Port displayed on the vessel: Wenling; Vessel type: Carrier vessel; Tonnage: 600t) MMSI: 412000000 413202046 |
|----|------------------------|---------|-----------|-----------|-----------|-----------|--------------|--|

g. Photographs



| | | | | | | | | |
|--|-------------------------|---------|-----------|-----------|-----------|-----------|--------------|---|
| 16 | ZHE LING YU LENG 905 | Unknown | Not known | Not known | Not known | Not known | 29 Aug. 2017 | It was seen at 42°45.6'N, 152°45.8'E on 24 Aug 2016. (Port displayed on the vessel: Wenling; Vessel type: Carrier vessel; Tonnage: 1000t) MMSI: 412000000 412000256 |
| g. Photographs (No Photographs Available) | | | | | | | | |

| | | | | | | | | |
|----|------------------------|---------|-----------|-----------|-----------|-----------|--------------|--|
| 17 | LU RONG YUAN YU 101 | unknown | Not known | Not known | Not known | Not known | 13 Nov. 2017 | While LU RONG YUAN YU 101 is registered as a light PS vessel in the NPFC list, the identical name with different vessel types were seen. LU RONG YUAN YU 101 with lift net type was seen at 49°9.2'N, 149°19.5'E on 17 May 2016. LU RONG YUAN YU 101 with stern-trawl type was seen at 38°0.2'N, 145°58.5'E on 20 May 2016. (Port displayed on the vessel: Shidao; Vessel type: Stern Trawl/Light lift net vessel; Tonnage: 800t/651t) MMSI: Lift Netter 656558842 Trawler 412328753 |
|----|------------------------|---------|-----------|-----------|-----------|-----------|--------------|--|

g. Photographs



| | | | | | | | | |
|----|---------------------|---------|-----------|-----------|-----------|-----------|--------------|--|
| 18 | LU RONG YUAN YU 102 | unknown | Not known | Not known | Not known | Not known | 13 Nov. 2017 | <p>While LU RONG YUAN YU 102 is registered as one light PS vessel in the NPFC list, the identical name with different vessel types were seen. LU RONG YUAN YU 102 with lift net type was seen at 42°21.3'N, 151°55.5'E on 11 Oct 2016. LU RONG YUAN YU 102 with stern-trawl type was seen at 42°7.3'N, 151°13.8'E on the same day. LU RONG YUAN YU 102 was also seen with a carrier vessel "MIN FU DING YU LENG 08888" at 42°22.2'N, 151°19.6'E on 12 Oct 2016. (Port displayed on the vessel: Shidao; Vessel type: Stern Trawl/Light lift net vessel; Tonnage: 800t/651t) MMSI: Trawler 412328752; Lift Net 413228752</p> |
|----|---------------------|---------|-----------|-----------|-----------|-----------|--------------|--|

g. Photographs



| | | | | | | | | |
|----|------------------------|---------|-----------|-----------|-----------|-----------|--------------|--|
| 19 | LU RONG YUAN YU 103 | unknown | Not known | Not known | Not known | Not known | 13 Nov. 2017 | While LU RONG YUAN YU 103 is registered as one light PS vessel in the NPFC list, the identical name with different vessel types were seen. LU RONG YUAN YU 103 with lift net type was seen at 40°25.9'N, 150°9.9'E on 1 June 2016. LU RONG YUAN YU 103 with stern-trawl type was seen at 37°59.9'N, 145°58.5'E on 20 May 2016. (Port displayed on the vessel: Shidao; Vessel type: Stern Trawl/Light lift net vessel; Tonnage: 651t/651t) MMSI: Lift Net & Trawler 412328751 |
|----|------------------------|---------|-----------|-----------|-----------|-----------|--------------|--|

g. Photographs



| | | | | | | | | |
|----|---------------------|---------|-----------|-----------|-----------|-----------|--------------|---|
| 20 | LU RONG YUAN YU 105 | unknown | Not known | Not known | Not known | Not known | 13 Nov. 2017 | While LU RONG YUAN YU 105 is registered as one light PS vessel in the NPFC list, the identical name with different vessel types were seen. LU RONG YUAN YU 105 with lift net type was seen at 42°27'N, 152° 5.8'E on 11 Oct 2016. LU RONG YUAN YU 105 with stern-trawl type was seen at 41°54.8'N, 151°17.4'E on 5 Sep 2016. (Port displayed on the vessel: Shidao; Vessel type: Stern Trawl/Light lift net vessel; Tonnage: 651t/651t) MMSI: Lift Netter 926001560 412428757 Trawler 412328749 |
|----|---------------------|---------|-----------|-----------|-----------|-----------|--------------|---|

g. Photographs



| | | | | | | | | |
|----|---------------------|---------|-----------|-----------|-----------|-----------|--------------|--|
| 21 | LU RONG YUAN YU 106 | Unknown | Not known | Not known | Not known | Not known | 13 Nov. 2017 | <p>While LU RONG YUAN YU 106 is registered as one light PS vessel in the NPFC list, the identical name with different vessel types were seen. LU RONG YUAN YU 106 with lift net type was seen at 40°30.4'N, 149°34'E on 29 May 2016. LU RONG YUAN YU 106 with stern-trawl type was seen at 40°17.6'N, 148°33'E on the same day. The two fishing vessels with duplicate names "LU RONG YUAN YU 106" were seen transshipping with a carrier vessel "MIN FU DING YU LENG 08888" at 42°16.4'N, 151°21.4'E on 8 Oct 2016 (see the last photo). (Port displayed on the vessel: Shidao; Vessel type: Stern Trawl/Light lift net vessel; Tonnage: 651t/651t) MMSI: Lift Netter 412328748 Trawler 412328748</p> |
|----|---------------------|---------|-----------|-----------|-----------|-----------|--------------|--|

g. Photographs



| | | | | | | | | |
|----|---------------------|---------|-----------|-----------|-----------|-----------|--------------|---|
| 22 | LU RONG YUAN YU 108 | Unknown | Not known | Not known | Not known | Not known | 13 Nov. 2017 | While LU RONG YUAN YU 108 is registered as one light PS vessel in the NPFC list, the identical name with different vessel types were seen. LU RONG YUAN YU 108 with lift net type was seen at 40°28.4'N, 149°28.1'E on 29 May 2016. LU RONG YUAN YU 108 with stern-trawl type was seen at 40°18.6'N, 148°30.7'E on the same day. (Port displayed on the vessel: Shidao; Vessel type: Stern Trawl/Light lift net vessel; Tonnage: 651t/651t) MMSI: Trawler 800024754 Lift Netter 412443265 412328746 800025754 |
|----|---------------------|---------|-----------|-----------|-----------|-----------|--------------|---|

g. Photographs



| | | | | | | | | |
|----|---------------------|---------|-----------|-----------|-----------|-----------|--------------|--|
| 23 | LU RONG YUAN YU 109 | Unknown | Not known | Not known | Not known | Not known | 13 Nov. 2017 | While LU RONG YUAN YU 109 is registered as one light PS vessel in the NPFC list, the identical name with different vessel types were seen. LU RONG YUAN YU 109 with lift net type was seen at 40°25.1'N, 149°25 'E on 29 May 2016. LU RONG YUAN YU 109 with stern-trawl type was seen at 40°16.4'N, 148°32.1'E on the same day. (Port displayed on the vessel: Shidao; Vessel type: Stern Trawl/Light lift net vessel; Tonnage: 651t/651t) MMSI: Trawler 412328745 800025747 Lift Netter 412328745 |
|----|---------------------|---------|-----------|-----------|-----------|-----------|--------------|--|

g. Photographs



| | | | | | | | | |
|-----|----------------|---------|-----------|-----------|-----------|-----------|-------------|---|
| 24. | LU RONG●YU 612 | Unknown | Not known | Not known | Not known | Not known | 19 Aug 2018 | <p>A Japanese patrol vessel sighted this fishing vessel was drifting in the Convention area at 39°50.00'N, 147°1.8'E on July 21.</p> <p>The port of registry is Shidao and AIS information showed that the vessel name is “Lu Long Yuan Yu 108”, which is on the current IUU vessel list and is different from the name shown on the vessel side, and that MMSI is 412328746.</p> <p>The tonnage 651 t was derived from the information of “Lu Long Yuan Yu 108” in the current IUU vessel list.</p> <p>Ref: NPFC-2018-TCC03-WP04</p> |
|-----|----------------|---------|-----------|-----------|-----------|-----------|-------------|---|

g. Photographs



| | | | | | | | | |
|-----|------------------------|---------|-----------|-----------|-----------|-----------|-------------|--|
| 25. | LU RONG YUAN YU 787 | Unknown | Not known | Not known | Not known | Not known | 19 Aug 2018 | A Japanese patrol vessel sighted this fishing vessel was drifting in the Convention area at 39°49.7'N, 147°2.8'E on July 21 2017, and Japanese patrol aircraft sighted the same vessel anchored at 41°3.3'N, 150°22.1'E on August 2 2017. The China flag was raised and the sign of "CHINA" was painted on the vessel side (see the photos). MMSI is 413800814 and the port of registry is Shidao. Ref: NPFC-2018-TCC03-WP04 |
|-----|------------------------|---------|-----------|-----------|-----------|-----------|-------------|--|

g. Photographs



| | | | | | | | | |
|-----|----------------------------|---------|-----------|-----------|-----------|-----------|-------------|---|
| 26. | LU RONG YUAN YU YUN 958 | Unknown | Not known | Not known | Not known | Not known | 19 Aug 2018 | A Japanese patrol fishing vessel sighted this fishing vessel was drifting in the Convention area at 39°50.9'N, 147°4.3'E on July 21. The vessel raised China flag and the port of registry was Shidao. AIS information showed that the vessel name is 958 and MMSI is 412452812. Ref: NPFC-2018-TCC03-WP04 |
|-----|----------------------------|---------|-----------|-----------|-----------|-----------|-------------|---|

g. Photographs




| | | | | | | | | |
|-----|------------------------|---------|-----------|-----------|-----------|-----------|-------------|--|
| 27. | LU RONG YUAN YU 797 | Unknown | Not known | Not known | Not known | Not known | 19 Aug 2018 | A Japanese patrol aircraft sighted this fishing vessel in the Convention area was operating at 42°7.1'N, 151°40.9'E on July 7 2017. China flag was raised and "CHINA" was painted on the vessel side (see the photo). MMSI is 412327980. Ref: NPFC-2018-TCC03-WP04 |
|-----|------------------------|---------|-----------|-----------|-----------|-----------|-------------|--|

g. Photographs



| No. | a. Name of vessel (previous names) | b. Flag of vessel (previous flags) | c. Owner (previous owners) | d. Operator of vessel (previous operators) | e. Call sign of vessel (previous call signs) | f. Lloyds/IMO number | h. Date first included on NPFC IUU List | i. CMM & para of violation | j. Summary of activities |
|-----|------------------------------------|------------------------------------|----------------------------|--|--|----------------------|---|----------------------------|---|
| 28 | LU RONG SHUI 158 (鲁荣水158) | Unknown | Not known | Not known | Not known | Not known | | CMM 2017-02 para 3. a | A Japanese patrol vessel sighted this fishing vessel in the Convention area at 39°59.2'N, 147°39.7'E on July 7, 2018. There is no vessel registration of this vessel on the NPFC vessel register. MMSI 4126888540 |

g. Photographs



| | | | | | | | | | |
|----|------------|--------------------------------|-----------|-----------|-----------|-----------|--|-----------------------|---|
| 29 | Unknown(*) | Unknown – raised flag of China | Not known | Not known | Not known | Not known | | CMM 2017-02 para 3. a | <p>A Japanese trawl vessel sighted this fishing vessel indicating its vessel name “ZHOU YU 808” MMSI 412671880, in the Koko seamount area of Convention area at 36°44'N, 171°27'E on August 29, 2018, allegedly conducted fishing for deep sea coral.</p> <p>There was a duly registered vessel with the same name “ZHOU YU 808” on the NPFC vessel registry, but it is confirmed that the sighted vessel is not the duly licensed one.</p> |
|----|------------|--------------------------------|-----------|-----------|-----------|-----------|--|-----------------------|---|

g. Photographs



Associated Documents

Circular 030-2018 (<https://www.npfc.int/system/files/2018-11/Circular%20030-2018%20Sighting%20Information%20of%20Fishing%20Vessels%20without%20Nationality.pdf>)

Japanese Document (<https://www.npfc.int/system/files/2018-11/Sighting%20infomation%20from%20Japan.pdf>)

(*) This vessel indicated its name as “Zhou Yu 808 (舟漁 808)” when sighted.

| | | | | | | | | | |
|----|------------|--------------------------------|-----------|-----------|-----------|-----------|--|-----------------------|---|
| 30 | Unknown(*) | Unknown – raised flag of China | Not known | Not known | Not known | Not known | | CMM 2017-02 para 3. a | <p>A Japanese trawl vessel sighted this fishing vessel indicating its vessel name “ZHOU YU 809” MMSI 412401260, in the Koko seamount area of Convention area at 36°44'N, 171°27'E on August 29, 2018, allegedly conducted fishing for deep sea coral.</p> <p>There was a duly registered vessel with the same name “ZHOU YU 809” on the NPFC vessel registry, but it is confirmed that the sighted vessel is not the duly licensed one.</p> |
|----|------------|--------------------------------|-----------|-----------|-----------|-----------|--|-----------------------|---|

g. Photographs



Associated Documents

Circular 030-2018 (<https://www.npfc.int/system/files/2018-11/Circular%20030-2018%20Sighting%20Information%20of%20Fishing%20Vessels%20without%20Nationality.pdf>)
 Japanese Document (<https://www.npfc.int/system/files/2018-11/Sighting%20infomation%20from%20Japan.pdf>)

(*) This vessel indicated its name as “Zhou Yu 809 (舟漁 809)” when sighted.

| | | | | | | | | | |
|----|---|--------------------------------------|-----------|-----------|-----------|--------------|--|--------------------------|--|
| 31 | YUANDA 6 (Assumed from MMSI number) | Unknown – raised flag of China | Not known | Not known | Not known | Not known | | CMM 2017-02 para 3. a | A Japanese patrol vessel sighted this vessel conducting fishing operation in the Convention area at 25°45'9N, 147°07'06E on April 15, 2019. This nameless vessel (assumed “YUANDA6” from the vessel’s MMSI 412356488) was operating and running away when the Japanese patrol vessel approached. |
|----|---|--------------------------------------|-----------|-----------|-----------|--------------|--|--------------------------|--|

g. Photographs



| | | | | | | | | | |
|----|---|--------------------------------------|-----------|-----------|-----------|--------------|--|--------------------------|---|
| 32 | YUANDA 8 (Assumed from MMSI number) | Unknown – raised flag of China | Not known | Not known | Not known | Not known | | CMM 2017-02 para 3. a | A Japanese patrol vessel sighted this fishing vessel conducting fishing operation in the Convention area at 25°46'02N, 147°07'08E on April 15, 2019. This nameless vessel (assumed “YUANDA8” from the vessel’s MMSI 412365486) was operating and running away when the Japanese patrol vessel |
|----|---|--------------------------------------|-----------|-----------|-----------|--------------|--|--------------------------|---|

g. Photographs



| | | | | | | | | | |
|----|----------------------|--------------------------------------|-----------|-----------|-----------|--------------|--|--------------------------|--|
| 33 | ZHEXIANG YU 23029 | Unknown – raised flag of China | Not known | Not known | Not known | Not known | | CMM 2017-02 para 3. a | A Japanese patrol vessel sighted this fishing vessel in the Convention area at 25°42'03N, 147°11'02E on April 15, 2019. This vessel apparently had just finished as the gear was wet. the vessel name, which was not registered on the NPFC vessel registry, was erased deliberately. MMSI 412123526 |
|----|----------------------|--------------------------------------|-----------|-----------|-----------|--------------|--|--------------------------|--|

g. Photographs



| No | vessel name | vessel previous names | vessel flag | vessel previous flags | callsign | IMOno | owner | operator | RFMO Refs | Other Listing RFMOs | Activities |
|----|-----------------------|---|---|---|----------|---------|--|--|-----------|---------------------------------|---|
| 1 | Acros No 2 | | Unknown | Honduras | | | | | | GFCM | |
| 2 | Acros No 3 | | Unknown | Honduras | | | | | | GFCM | |
| 3 | Al'Amir Muhammad | | Egypt | | | | | | | GFCM | |
| 4 | Alboran II | White enterprise [NAFO/NEAFC] / White, Enterprise, Enxembre, Atalaya, Reda IV, Atalaya Del Sur [SEAFO] | Unknown | Panama, St. Kitts & Nevis | Unknown | 7306570 | | Unknown | | NEAFC (2008), NAFO, GFCM, SEAFO | Gibraltar Port (31 March 2009) |
| 5 | Amorinn | Iceberg II, Noemi, Lome | Unknown | Togo, Belize | 5VAN9 | 7036345 | | Infitco Ltd Ocean Star Maritime CO, (Seric Business S.A.) | | CCAMLR (2003), SEAFO, GFCM | Sighted 58.5.1 (11 Oct 2003), Sighted 58.4.2 (23 Jan 2004) |
| 6 | Antony | Urgora-Atlantic Oji Maru No. 33-Oji Maru No. 33 | Unknown | Venezuela, Honduras, Panama, Belize, Indonesia | PQMG | 7236634 | | Atlanti Pez, (Urgora S de RL), (World Ocean Fishing SL) | | CCAMLR (2016), SEAFO | Supporting IUU-listed vessel (3 March 2016) |
| 7 | Asian Warrior | Kunlun, Taishan, Chang Bai, Hongshui, Huang He 22, Sima Qian Baru 22, Corvus, Galaxy, Ina Maka, Black Moon, Red Moon, Eolo, Thule, Magnus, Dorita [CCAMLR] | Saint Vincent and the Grenadines [CCAMLR] | Indonesia, Tanzania, Korea DPRK, Panama, Sierra Leone, Equatorial Guinea, Uruguay | J8B5336 | 7322897 | | High Mountain Overseas S.A., (Navalmar S.A.), (Meteara Development Inc), (Vidal Armadores S.A.), (Rajan Corporation), (Rep Line Ventures S.A.), (Stanley Management Inc) | | CCAMLR (2003), SEAFO, GFCM | Sighted 58.5.2 (31 Jan 2004), Sighted 58.5.1 (10 May 2006), Sighted 58.4.1 (21 Jan 2010), Sighted 58.4.1 (13 Feb 2011), Towing Baiyangdian 57 (01 Apr 2012), Sighted 58.6 (01 Jul 2012), Sighted 58.4.2 (28 Jan 2013), Sighted 57 (10 Mar 2013), Fishing 58.5.1 (13 May 2013), Sighted 57 (07 Sep 2013), Sighted 58.4.1 (30 Mar 2014), Sighted 57 (14 Apr 2014), Sighted 57 (14 Dec 2014), Hauling 58.4.1H (07 Jan 2015), Sighted 58.4.1 (11 Jan 2015), Sighting 57 (26 Feb 2015) |
| 8 | Atlantic Wind | Zemour 2, Luampa, Yongding, Jiangfeng, Chengdu, Shaanxi Henan 33, Xiong Nu Baru 33, Draco I, Liberty, Chilbo San 33, Hammer, Seo Yang No. 88, Carran [CCAMLR] | Unknown | Tanzania, Equatorial Guinea, Indonesia, Cambodia, Panama, Sierra Leone, Korea (DPRK), Togo, Uruguay | 5IM813 | 9042001 | | Viarsa Fishing Company/Navalmar S.A., (Global Intercontinental Services), (Rajan Corporation), (Redlines Ventures S.A.), (High Mountain Overseas S.A.) | | CCAMLR (2004) SEAFO, GFCM | Undocumented landing Malaysia (01 Aug 2004), Fishing 58.4.3a (22 Feb 2005), Fishing 58.4.3a (28 Apr 2005), Fishing 58.4.3b (16 Dec 2005), Fishing 58.4.3b (01 Jul 2009), Fishing 58.4.2 (27 Jan 2010), Fishing 58.4.3b (04 Apr 2010), Fishing 58.4.1 (13 Feb 2011), Sighted 57 (16 May 2012), Sighted 57 (20 Oct 2012), Sighted 57 (28 May 2013), Sighted 57 (01 Jul 2013), Sighted 57 (13 May 2014), Sighted 57 (14 Dec 2014), Fishing 58.4.1H (12 Jan 2015) |
| 9 | Baroon | Lana, Zeus, Triton-1 [CCAMLR] | Tanzania | Nigeria, Mongolia, Togo, Sierra Leone | 5IM376 | 9037537 | | Punta Brava Fishing S.A., (Vero Shipping Corporation) | | CCAMLR (2007) SEAFO, GFCM | Fishing 58.4.1 (19 Mar 2007), Sighted 88.1 (15 Jan 2008), Sighted 57 (19 Dec 2010), Sighted 57 (05 Oct 2012), Sighted 57 (24 Mar 2013), Sighted 57 (03 Sep 2013), Sighted 57 (19 Nov 2013), Sighted 57 (14 Feb 2014) |
| 10 | Bellator | TAVRIDA, AURORA, PACIFIC CONQUEROR, NEPTUNE 1 | Angola | Russian Federation, Peru | UBR16 | 9179359 | CAT-CONGELACAO ATLANTICA DO TOMBWA, S.A. ANGOLA (LLC Interkronos LLC Logistika More, Albatros Company Limited, SUSTAINABLE PELAGIC FISHERY S.A.C.) | Same | | SPRFMO | Fishing in the SPRFMO Convention Area without authorisation (air photographs from New Zealand) and prolonged unauthorised presence in the SPRFMO Area (evidence from Chile). |
| 11 | Bhaskara No 10 | | Unknown | | | | | | | GFCM | |
| 12 | Bhaskara No 9 | | Unknown | | | | | | | GFCM | |
| 13 | Bigeye | | Unknown | | | | | | | GFCM | |
| 14 | Bravo | | Unknown | | | | | | | GFCM | |
| 15 | Camelot | | Unknown | | | | | | | GFCM | |
| 16 | Cape Flower (03/1994) | Cape Wrath II (11/1973) | Bolivia 04/2014 | Sao Tome and Principe 01/2014, Unknown 06/2013, South Africa 04/1998, Canada 11/1973 | CPB3000 | 7330399 | | Express Financial Ventures Group Inc | | SEAFO (2017) | Fishing inside FAO Area 47 in 2016. Investigation initiated by Ecuadorian Fisheries Authority |

| No | vessel name | vessel previous names | vessel flag | vessel previous flags | callsign | IMOno | owner | operator | RFMO Refs | Other Listing RFMOs | Activities |
|----|------------------|--|---------------------------|---|--------------------------|-----------|-----------|---|-----------|----------------------------------|--|
| 17 | Challenge | Mila, Perserverance [CCAMLR] / Mila, Isla, Montana Clara, Perseverance [SEAFO] | Unknown | Panama, Equatorial Guinea, United Kingdom | HO5381 | 6622642 | | Prion Ltd, (Vidal Armadores S.A.), (Mar de Neptuno S.A.), (Advantage Company S.A.), (Argibay Perez J.A.) | | CCAMLR (2006), SEAFO | Sighted 58.4.3b (14 Feb 2006), Sighted 58.4.3b (22 May 2006), Sighted 58.4.3b (10 Dec 2006), Sighted 58.4.3b (08 Feb 2008) |
| 18 | Chia Hao No 66 | | Unknown | | | | | | | GFCM | |
| 19 | Claude Moinier | Labiko | Guinea | | Unknown (3XL2) | 7325746 | | Unknown | | NEAFC (2007), NAFO, SEAFO | Last seen in NEAFC Regulatory Area (29 Oct 2007) |
| 20 | Daniaa | Carlos | Unknown | | | | | | | GFCM | |
| 21 | Dragon III | | Unknown | | | | | | | GFCM | |
| 22 | Eros Dos | Furabolos | Unknown | Panama, Seychelles | Unknown (HO-5115, S7KC) | 8604668 | | Unknown | | NAFO (2008), NEAFC, SEAFO, GFCM | Burned on 7 Nov 2018, St. Eugenia de Ribeira, Spain (05 March 2009) |
| 23 | Fu Hsiang Fa | | Unknown | | | | | | | GFCM | |
| 24 | Fu Lien No 1 | | Unknown | | | 7355662 | | | | GFCM | |
| 25 | Full Rich | | Unknown | | | | | | | GFCM | |
| 26 | Gala I | Manara II/Roagan | Unknown | | | | | | | GFCM | |
| 27 | Goidau Ruey No 1 | | Unknown | | | | | | | GFCM | |
| 28 | Good Hope | Toto, Sea Ranger V | Nigeria | | 5NMU | 7020126 | | Sharks Investments AVV, (Port Plus Ltd) | | CCAMLR (2007) SEAFO, GFCM | Resupplying IUU vessels Area 51 (09 Feb 2007) |
| 29 | Gorilero | Gran Sol | Unknown | Sierra Leone, Panama [NAFO/NEAFC] | Unknown (9LYF36, H03738) | 6719419 | | Unknown | | NEAFC (2004), NAFO, SEAFO, GFCM | La Coruna, Spain (September 2007) |
| 30 | Gunuar Melyan 21 | | Unknown | | | | | | | GFCM | |
| 31 | HAI DA 705 | | Unknown | | Not known | Not known | Not known | Not known | 13 | NPFC | Communications between Japanese Patrol vessel and HAI DA705 at 43 10.4'N,153 38.6'E on 11 Sep 2016 indicated they caught squid with drift net in the high sea. (Port displayed on the vessel: 沈家们; Vessel type: Drift net vessel; Tonnage: 290t) |
| 32 | Hai Lung | Yele, Ray, Kily, Constant, Tropic, Isla Graciosa | Unknown | Belize, Mongolia, Equatorial Guinea, South Africa [CCAMLR] / Belize [SEAFO] | PQBT | 6607666 | | Arniston Fish Processors (Pty) Ltd, (Vidal Armadores S.A.), (Nalanza S.A.), (Argibay Perez J.A.), (Belfast Global S.A.), (Eterna Ship Management) | | CCAMLR (2006) SEAFO (2012), GFCM | Fishing inside Division A (2012), Fishing 58.4.3b (23 May 2006), Fishing 58.4.2 (18 Feb 2007), Fishing 58.4.3b (24 Mar 2007), Fishing 58.4.3b (12 Jan 2008), Fishing 58.4.3b (09 Jan 2009), Fishing 58.4.3b (20 Jan 2009) |
| 33 | Heavy Sea | Duero (Julius, Keta, Sherpa Uno) | Unknown | Panama, Saint Kitts and Nevis, Belize | 3ENF8 | 7322926 | | C&S Fisheries S.A. (Muner S.A., Meteroros Shipping, Meteora Shipping Inc., Barroso Fish S.A.) | | CCAMLR (2004), SEAFO, GFCM | Sighted 58.5.1 (03 Feb 2004), Fishing 57 (29 Jul 2005) |
| 34 | Hoom Xiang 11 | | Unknown | | | | | | | GFCM | |
| 35 | Iannis I | Moana Mar, Canos De Meca | Unknown | Panama | HO3374 | 7332218 | | Unknown | | NEAFC (2004), NAFO, SEAFO, GFCM | Indian Ocean (2007) |
| 36 | Jyi Lih 88 | | Unknown | | | | | | | GFCM | |
| 37 | Koosha 4 | Eguzkia | Iran, Islamic Republic of | | 9BQK | 7905443 | | Pars Paya Seyd Industrial Fish | | CCAMLR (2011), SEAFO, GFCM | Inside Division 58.4.1 (15 Feb 2011) |
| 38 | Labiko | Maine, Claude Monier, Chevalier d'Assas [SEAFO] | Unknown | Guinea Conakry | | 7325746 | | | | GFCM | |
| 39 | LIAO YUAN YU 071 | | Unknown | | Not known | Not known | Not known | Not known | 1 | NPFC | It was seen at 42 15.4'N, 153 22.8'E on 23 Aug 2016. When the Japanese patrol vessel approached, a vessel crew tried to hide the vessel name. Communication between the Japanese patrol vessel and LIAO YUAN YU 071 indicated that they hid the vessel name because they didn't want to be caught. (Port displayed on the vessel: Shidao; Vessel type; Lighted lift net vessel; Tonnage: 800t) |
| 40 | LIAO YUAN YU 072 | | Unknown | | Not known | Not known | Not known | Not known | 2 | NPFC | It was seen at 42 18.7'N, 153 27.9'E on 23 Aug and at 42 9.2'N, 151 16.4'E on 11 Oct 2016. Vessel name was hiddenby paint. (Port displayed on the vessel: Shidao; Vessel type; Lighted lift net vessel; Tonnage: 800t) |

| No | vessel name | vessel previous names | vessel flag | vessel previous flags | callsign | IMOno | owner | operator | RFMO Refs | Other Listing RFMOs | Activities |
|----|---------------------|--|-------------|---------------------------------|-----------|-----------|-----------|---|-----------|----------------------------|---|
| 41 | LIAO YUAN YU 9 | | Unknown | | Not known | Not known | Not known | Not known | 3 | NPFC | It was seen at 42 3.0'N, 153 0.8'E on 23 Aug and at 42 10.0'N, 151 16.8'E on 11 Oct 2016. Vessel name was hidden by paint. (Port displayed on the vessel: Shidao;Vessel type; Lighted lift net vessel; Tonnage: 800t) |
| 42 | Lila No 10 | | Unknown | Panama | | | | | | GFCM | |
| 43 | Limpopo | Ross, Alos, Lena, Cap George, Conbaroya, Tercero [SEAFO] / Lena, Alos, Ross [CCAMLR] | Unknown | Togo, Ghana, Seychelles, France | Unknown | 7388267 | | Grupo Oya Perez (Kang Brothers, Lena Enterprises Ltd, Alos Company Ghana Ltd) | | CCAMLR (2003), SEAFO, GFCM | Fishing 58.5.2 (21 Sep 2003), Sighted 58.5.1 (03 Dec 2003), Fishing 58.4.3b (23 Feb 2005), Fishing 58.4.3b (14 Dec 2005), Sighted 58.4.3b (25 Jan 2007) |
| 44 | LU RONG YU 1189 | | Unknown | | Not known | Not known | Not known | Not known | 14 | NPFC | It was seen at 41 24.9'N, 140 32.7'E (Japan EEZ) on 14 Jun 2016. (Port displayed on the vessel: Shidao; Vessel type: Carrier vessel; Tonnage: 100t) MMSI: 412321992 |
| 45 | LU RONG YU 612 | | Unknown | | Not known | Not known | Not known | Not known | 24 | NPFC | A Japanese patrol vessel sighted this fishing vessel was drifting in the Convention area at 39 50.00'N,147 1.8'E on July 21.The port of registry is Shidao and AIS information showed that the vessel name is "Lu Long Yuan Yu 108", which is on the current IUU vessel list and is different from the name shown on the vessel side, and that MMSI is 412328746.The tonnage 651 t was derived from the information of "Lu Long Yuan Yu 108" in the current IUU vessel list.Ref: NPFC-2018-TCC03-WP04 |
| 46 | LU RONG YUAN YU 101 | | Unknown | | Not known | Not known | Not known | Not known | 17 | NPFC | While LU RONG YUAN YU 101 isregistered as a light PS vessel in the NPFC list, the identical name with different vessel types were seen. LU RONG YUAN YU 101 with lift net type was seen at 49 9.2'N,149 19.5'E on 17 May 2016. LU RONGYUAN YU 101 with stern-trawl type was seen at 38 0.2'N, 145 58.5'E on 20 May 2016. (Port displayed on the vessel: Shidao; Vessel type: Stern Trawl/Light lift net vessel; Tonnage: 800t/651t)MMSI: Lift Net 656558842/Stern Trawl 412328753 |
| 47 | LU RONG YUAN YU 102 | | Unknown | | Not known | Not known | Not known | Not known | 18 | NPFC | While LU RONG YUAN YU 102 isregistered as one light PS vessel in the NPFC list, the identical name with different vessel types were seen. LU RONG YUAN YU 102 with lift net type was seen at 42°21.3'N, 151° 55.5'E on 11 Oct 2016. LURONG YUAN YU 102 with stern-trawl type was seen at 427.3'N, 15113.8'E on the same day.LU RONG YUAN YU 102 was also seen with a carrier vessel "MIN FU DING YU LENG 08888" at 42 22.2'N, 151 19.6'E on 12 Oct 2016. (Portdisplayed on the vessel: Shidao; Vessel type: Stern Trawl/Light lift net vessel; Tonnage: 800t/651t)MMSI: Lift net 413228752/Stern Trawl 412328752 |
| 48 | LU RONG YUAN YU 103 | | Unknown | | Not known | Not known | Not known | Not known | 19 | NPFC | While LU RONG YUAN YU 103 isregistered as one light PS vessel in the NPFC list, the identical name with different vessel types were seen. LU RONG YUAN YU 103 with lift net type was seen at40 25.9'N, 150 9.9'E on 1 June 2016. LURONG YUAN YU 103 with stern-trawl type was seen at 37 59.9'N, 145 58.5'E on 20 May 2016. (Port displayed on the vessel: Shidao; Vessel type: Stern Trawl/Light lift net vessel; Tonnage: 651t/651t) MMSI: Lift Net 412328751/Stern Trawl 412328751 |
| 49 | LU RONG YUAN YU 105 | | Unknown | | Not known | Not known | Not known | Not known | 20 | NPFC | While LU RONG YUAN YU 105 is registered as one light PS vessel in the NPFC list, the identical name with different vessel types were seen. LU RONG YUAN YU 105 with lift net type was seen at 42°27'N, 152° 5.8'E on 11 Oct 2016.LU RONG YUAN YU 105 with stern-trawl type was seen at 41°54.8'N, 151°17.4'E on 5 Sep 2016. (Port displayed on the vessel: Shidao; Vessel type: Stern Trawl/Light lift net vessel; Tonnage: 651t/651t)MMSI: Lift net 926001560/412428757 Stern Trawl 412328749 |
| 50 | LU RONG YUAN YU 106 | | Unknown | | Not known | Not known | Not known | Not known | 21 | NPFC | While LU RONG YUAN YU 106 isregistered as one light PS vessel in the NPFC list, the identical name with different vessel types were seen. LU RONG YUAN YU 106 with lift net type was seen at40 30.4'N, 14934'E on 29 May 2016. LU RONG YUANYU 106 with stern-trawl type was seen at 40 17.6'N, 148 33'E on the same day.The two fishing vessels with duplicate names "LU RONG YUAN YU 106" were seen transshipping with a carrier vessel "MIN FU DING YU LENG 08888" at42 16.4'N, 151 21.4'E on 8 Oct 2016 (see the last photo). (Port displayed on the vessel: Shidao; Vessel type: Stern Trawl/Light lift net vessel; Tonnage: 651t/651t)MMSI: Lift net 412328748 Stern Trawl 412328748 |
| 51 | LU RONG YUAN YU 108 | | Unknown | | Not known | Not known | Not known | Not known | 22 | NPFC | While LU RONG YUAN YU 108 is registered as one light PS vessel in the NPFC list, the identical name with different vessel types were seen. LU RONG YUAN YU 108 with lift net type was seen at40 28.4'N, 149 28.1'E on 29 May 2016. LU RONG YUAN YU 108 with stern-trawl type was seen at 40 18.6'N, 148 30.7'E on the same day. (Port displayed on the vessel: Shidao; Vessel type: Stern Trawl/Light lift net vessel; Tonnage: 651t/651t) MMSI: Lift Net 412443265 412328746 800025754 Stern Trawl 800024754 |
| 52 | LU RONG YUAN YU 109 | | Unknown | | Not known | Not known | Not known | Not known | 23 | NPFC | While LU RONG YUAN YU 109 isregistered as one light PS vessel in the NPFC list, the identical name with different vessel types were seen. LU RONG YUAN YU 109 with lift net type was seen at40 25.1'N, 149 25 'E on 29 May 2016. LURONG YUAN YU 109 with stern-trawl type was seen at 40 16.4'N, 148 32.1'E on the same day. (Port displayed on the vessel: Shidao; Vessel type: Stern Trawl/Light lift net vessel; Tonnage: 651t/651t)MMSI: Lift Net 412328745 Stern Trawl 412328745/800025747 |
| 53 | LU RONG YUAN YU 787 | | Unknown | | Not known | Not known | Not known | Not known | 25 | NPFC | A Japanese patrol vessel sighted this fishing vessel was drifting in the Convention area at 39 49.7'N, 147 2.8'E on July 21 2017, and Japanese patrol aircraft sighted the same vessel anchored at 41 3.3'N, 150 22.1'E on August 2 2017. The China flag was raised and the sign of "CHINA" was painted on the vessel side (see the photos).MMSI is 413800814 and the port of registry is Shidao.Ref: NPFC-2018-TCC03-WP04 |
| 54 | LU RONG YUAN YU 797 | | Unknown | | Not known | Not known | Not known | Not known | 27 | NPFC | A Japanese patrol aircraft sighted this fishing vessel in the Convention area was operating at 42 7.1'N, 151 40.9'E on July 72017. China flag was raised and "CHINA" was painted on the vessel side (see the photo).MMSI is 412327980.Ref: NPFC-2018-TCC03-WP04 |

| No | vessel name | vessel previous names | vessel flag | vessel previous flags | callsign | IMOno | owner | operator | RFMO Refs | Other Listing RFMOs | Activities |
|----|----------------------------|--|--------------------|--|-----------------|-----------|--|--|-----------|---------------------------------|--|
| 55 | LU RONG YUAN YU YUN 958 | | Unknown | | Not known | Not known | Not known | Not known | 26 | NPFC | A Japanese patrol fishing vessel sighted this fishing vessel was drifting in the Convention area at 39 50.9'N, 147 4.3'E on July 21.The vessel raised China flag and the port of registry was Shidao.AIS information showed that the vessel name is 958 and MMSI is 412452812.Ref: NPFC-2018-TCC03-WP04 |
| 56 | Madura 2 | | Unknown | | | | | | | GFCM | |
| 57 | Madura 3 | | Unknown | | | | | | | GFCM | |
| 58 | Maria | | Unknown | | | | | | | GFCM | |
| 59 | Melilla No 101 | | Unknown | Panama | | | | | | GFCM | |
| 60 | Melilla No 103 | | Unknown | Panama | | | | | | GFCM | |
| 61 | Murtosa | Unknown | Unknown | Togo [NAFO/NEAFC] / Portugal [SEAFO] | Unknown (ZDBLI) | 7385174 | | Aveiro, Portugal (since 2005) | | NEAFC (2005), NAFO, SEAFO, GFCM | |
| 62 | MYS MARI | | Russian Federation | | UIBA | 9009918 | LLC Tranzit DV (Company details unknown) | Same | | SPRFMO | In response to information received through AIS data, the New Zealand Government deployed a surveillance aircraft on 21/2/2015 to the approximate location of the MYS MARI in the SPRFMO Convention Area to the east of the New Zealand EEZ. Photographic evidence was gathered which showed that the MYS MARI was fishing at the time. The MYS MARI had not been authorised to fish in the SPRFMO Convention Area by its flag State. |
| 63 | Nefelin | | Ukraine | | | 7645237 | | | | GFCM | |
| 64 | Neptune | | Unknown | Georgia | | | | | | GFCM | |
| 65 | New Bai I No. 168 | Tai Yuan No. 227 | Liberia | | | | | | | GFCM | |
| 66 | No 101 Gloria | Golden Lake | Unknown | Panama | | | | | | GFCM | |
| 67 | No 2 Choyu | | Unknown | Honduras | | | | | | GFCM | |
| 68 | No 3 Choyu | | Unknown | Honduras | | | | | | GFCM | |
| 69 | Northern Warrior | Millennium, Sip 3 | Angola | Curacao, Netherlands Antilles, South Africa, Belize, Morocco | PJSA | 8808903 | | SIP (Areapesca S.A., Southern Trading Group, Snoek Wholesalers, South Atlantic Fishing NV, World Ocean Fishing SL, Orkiz Agro-Pecuaría - Pescal Transportes E Comercio Geral Limitada) | | CCAMLR (2016), SEAFO | Supporting IUU-listed vessels (03 Mar 2016) |
| 70 | Ocean Diamond | | Unknown | | | | | | | GFCM | |
| 71 | Ocean Lion | | Unknown | Equatorial Guinea | | | | | | GFCM | |
| 72 | Okapi Marta | | Belize | | | 7816472 | | | | GFCM | |
| 73 | Orca | | Unknown | Belize | | | | | | GFCM | |
| 74 | Oriente No 7 | | Unknown | Honduras | | | | | | GFCM | |
| 75 | Perlon | Cherne, Sargo, Hoking, Bigaro, Ugalpescaa | Unknown | Mongolia, Togo, Uruguay | SNTV21 | 5062479 | | Vakin S.A. (Jose Lorenzo SL, Americagalaica S.A.) | | CCAMLR (2003), SEAFO, GFCM | Sighted 58.5.1 (03 Dec 2002), Sighted 58.5.1 (04 Jun 2003), Sighted 58.4.2 (22 Jan 2004), Sighted 58.4.3b (11 Dec 2005), Fishing 58.4.1 (26 Jan 2006), Sighted 58.4.3b (07 Dec 2006), Sighted 58.4.1 (30 Dec 2006), Sighted 58.4.1 (16 Dec 2008), Gear sighted (10 Feb 2009), Fishing 58.5.1 (08 Jun 2010), Sighted 51 (10 Feb 2012), Sighted 57 (20 Jul 2014), Sighted, boarded 57 (22 Apr 2015) |
| 76 | Pescacisne 1, Pescacisne 2 | Zemour 1, Kadei, Songhua, Yunnan, Nihewan, Huiquan, Wutaishan Anhui 44, Yangzi Hua 44, Trosky, Paloma V [CCAMLR] | Unknown | Mauritania, Equatorial Guinea, Indonesia, Tanzania, Mongolia, Cambodia, Namibia, Uruguay | 9LU2119 | 9319856 | | Mabenal S.A. (Vidal Armadores S.A., Omunkete Fishing Pty Ltd, Gongola Fishing JV (Pty) Ltd, Eastern Holdings) | | CCAMLR (2008), SEAFO, GFCM | Supporting activities of IUU vessels 51 (16 May 2008), Sighted 58.4.3b (22 Apr 2009), Sighted 57 (07 Dec 2009), Fishing 58.4.1 (07 Apr 2010), Sighted 58.4.1 (29 Jan 2012), Sighted 58.4.1 (30 Jan 2012), Sighted 58.4.1 (31 Jan 2012), Sighted 57 (24 Apr 2012), Fishing 58.6 (03 Jul 2012), Sighted 57 (28 May 2013), Sighted 57 (04 Jul 2013), Sighted 58.4.1 (20 Jan 2014), Sighted 57 (13 May 2014), Sighting 57 (08 Dec 2014), Hauling 58.4.1H (06 Jan 2015) |
| 77 | Reymar 6 | | Unknown | Belize | | | | | | GFCM | |
| 78 | Samudera Pasifik No. 18 | | Indonesia | | | | | | | GFCM | |
| 79 | Sea Urchin | Aldabra, Omoa I | Gambia | Tanzania, Honduras | 5VAA2 | 7424891 | | Cecibell Securities (Farway Shipping) | | CCAMLR (2007), SEAFO, GFCM | Fishing inside Division 58.4.4b (10 Nov 2006) |
| 80 | Sharon 1 | Manara I/Poseidon | Unknown | Libya | | | | | | GFCM | |
| 81 | Southern Star 136 | Hsiang Chang | Unknown | St. Vincent and the Grenadines | | | | | | GFCM | |

| No | vessel name | vessel previous names | vessel flag | vessel previous flags | callsign | IMOno | owner | operator | RFMO Refs | Other Listing RFMOs | Activities |
|----|------------------------|---|-------------|---|-------------------------------|-----------|--|---|-----------|---------------------------------|---|
| 82 | STS-50 | Ayda, Sea Breez 1, Andrey Dolgov, Std No. 2, Suntai No.2, Sun Tai No. 2, Shinsei Maru No. 2 | Togo | Cambodia, Korea, Philippines, Japan, Namibia, Togo [CCAMLR] | SVDR2 | 8514772 | | Maruha Corporation (Taiyo Namibia, Taiyo Susan, Taiyo A & F Co. Ltd, Sun Tai International Fishing Corp, STD Fisheries Co. Ltd, Red Star Co. Ltd, Poseidon Co. Ltd, Marine Fisheries Corp. Co. Ltd) | | CCAMLR (2016), SEAFO, GFCM | Landing IUU catch (25 May 2016), Sighting in Area 57 (06 Apr 2017) |
| 83 | Ta Fu 1 | | Unknown | | | | | | | GFCM | |
| 84 | Tching Ye No 6 | El Diria I | Unknown | Belize | | | | | | GFCM | |
| 85 | Trinity | Yucatan Basin, Exembre, Fontenova, Jawhara [SEAFO /NAFO] | Unknown | Ghana, Panama, Morocco | Unknown (3EGV5, V3XB, H02933) | 7321374 | | | | NEAFC (2004), NAFO, SEAFO, GFCM | Port in Tema, Ghana (Sep 2011) |
| 86 | VLADIVOSTOK 2000 | DAMANZAIHAO, LAFAYETTE, VEMACAPE | Moldova | Belize, Peru, Mongolia, Russian Federation | UDFI | 7913622 | DVS-R PTE LTD 80 Anson road #24-02 Fuji Xerox towers Singapore (Sustainable Fishing resources, Investment Company KREDO LLC) | Same | | SPRFMO | Prolonged presence in the SPRFMO Area without authorisation and providing support to five authorised Peruvian trawlers according to evidence provided by Chile and Peru. |
| 87 | Wen Teng No 688 | apparently changed to MAHKOIA ABADI No 196 | Unknown | Belize | | | | | | GFCM | |
| 88 | Yu Fong 168 | | Taiwan | | | | | | | GFCM | |
| 89 | Yu Maan Won | | Unknown | Georgia | | | | | | GFCM | |
| 90 | ZHE LING YU LENG 90055 | | Unknown | | Not known | Not known | Not known | Not known | 15 | NPFC | It was seen at 40 25.3'N, 149 13.2'E on 29 May 2016. (Port displayed on the vessel: Wenling; Vessel type: Carrier vessel; Tonnage: 600t)MMSI: 412000000/413202046 |
| 91 | ZHE LING YU LENG 905 | | Unknown | | Not known | Not known | Not known | Not known | 16 | NPFC | It was seen at 42 45.6'N, 152 45.8'E on 24 Aug 2016. (Port displayed on the vessel: Wenling; Vessel type: Carrier vessel; Tonnage: 1000t)MMSI: 412000000/412000256 |
| 92 | ZHOU YU 651 | | Unknown | | Not known | Not known | Not known | Not known | 4 | NPFC | It was seen at 42 30'2N, 152 05'4E on 29 Sep 2016. (Port displayed on the vessel: Fungcheng; Vessel type; Lighted lift net vessel; Tonnage: 850t) |
| 93 | ZHOU YU 652 | | Unknown | | Not known | Not known | Not known | Not known | 5 | NPFC | It was seen at 42 48.9'N, 152 48.2'E on 7 Sep 2016. Port of registry was hidden by paint. (Vessel type; Lighted lift net vessel; Tonnage: 820t) MMSI: 42569986 |
| 94 | ZHOU YU 653 | | Unknown | | Not known | Not known | Not known | Not known | 6 | NPFC | It was seen with LU RONG YU YUN 56219 and ZHOU YU 656 at 42 11.9'N,151 14.6'E on 30 Sep 2016. (Port displayed on the vessel: Fungcheng; Vessel type; Lighted lift net vessel; Tonnage: 850t)Communication between Japanese patrol vessel and LU RONG YU YUN 56219 indicated ZHOU YU 653 weretransshipping 1500t of mackereltogether with ZHOU YU 656. |
| 95 | ZHOU YU 656 | | Unknown | | Not known | Not known | Not known | Not known | 7 | NPFC | It was seen with LU RONG YU YUN 56219 and ZHOU YU 656 at 42 11.9'N, 151 14.6'E on 30 Sep 2016. (Port displayed on the vessel: Fungcheng; Vessel type; Lighted lift net vessel; Tonnage: 850t)Note that the same vessel name with the different port of registry (Zhoushan) (600t) has been seen in the similar area.Communication between Japanese patrol vessel and LU RONG YU YUN 56219 indicated ZHOU YU 656 were transshipping 1500t of mackereltogether with ZHOU YU 653.MMSI: 100900240/412440242 |
| 96 | ZHOU YU 657 | | Unknown | | Not known | Not known | Not known | Not known | 8 | NPFC | It was seen at 42 35.5'N, 152 6.7'E on 12 Sep 2016. (Port displayed on the vessel: Zhoushan; Vessel type; Lighted lift net vessel; Tonnage: 600t) |
| 97 | ZHOU YU 658 | | Unknown | | Not known | Not known | Not known | Not known | 9 | NPFC | It was seen at 40 12.3'N, 148 40.5'E on 29 May 2016 and at 42 46.7'N, 152 41.2'E on 7Sep 2016. (Port displayed onthe vessel: Zhoushan; Vesseltype; Lighted lift net vessel;Tonnage: 600t) |
| 98 | ZHOU YU 659 | | Unknown | | Not known | Not known | Not known | Not known | 10 | NPFC | It was seen in the NPFC area on 2, 4, 13, 17 Jun and 7 Sep 2016. On 4 Jun the vessel name on the right side was hidden by paint. (Port displayed on the vessel: Zhoushan; Vessel type: Lighted lift net vessel; Tonnage: 600t) |
| 99 | ZHOU YU 660 | | Unknown | | Not known | Not known | Not known | Not known | 11 | NPFC | It was seen in the Japanese EEZ on 10 May 2016 and in NPFC area multiple times from May to Sep 2016. On 10 May the vessel showed Korean flag but changed the Korean to Japanese flag when the Japanese patrol vessel approached. Vessel name changed between 15 May and 12 Sep 2016 (see the photos). The vessel is not permitted in Japan nor registered in NPFC. (Port displayed on the vessel: Basuo-not apparent; Vessel type: Lightedlift net vessel; Tonnage: 600t) |

| No | vessel name | vessel previous names | vessel flag | vessel previous flags | callsign | IMOno | owner | operator | RFMO Refs | Other Listing RFMOs | Activities |
|-----|-------------|-----------------------|-------------|-----------------------|-----------|-----------|-----------|-----------|-----------|---------------------|---|
| 100 | ZHOU YU 661 | | Unknown | | Not known | Not known | Not known | Not known | 12 | NPFC | It was seen in the Japanese EEZ on 10 and 13 May 2016 and in NPFC area on 15, 29 May and 7 Sep 2016. The vessel names on the left and right side changed frequently (see the photos). The vessel showed Japanese flag in May. But the vessel is not permitted in Japan nor registered in NPFC.(Port displayed on the vessel: Shidao; Vessel type: Lighted lift net vessel; Tonnage: 600t) |